

NOTICE!!

These documents have been scanned!

Do not place un-scanned documents beneath this notice!

Do not remove this notice from this file!

GPO Jacket No. 560-102
Print Order 61540
Rise Business Services, LLC
Job=AZ15 7/1/2019



Box Number= AZ15136



Claim Begin-End: AMC355170-AMC355179

1 Initial Receipt



AZ15136-4

AMC355012-AMC355391

United States Department of the Interior
Bureau of Land Management
 BUSINESS & SUPPORT SVCS DIV
 222 N CENTRAL AVE
 PHOENIX, AZ 85004 -2203
 Phone: (602) 417-9200

| | |
|---------|--------|
| Receipt | |
| No: | 245416 |

Transaction #: 260097
Date of Transaction: 01/11/2001

CUSTOMER: TRI-STAR EXCAVATION CO.
 117 S. MAIN ST, SUITE 204
 LAKE ELSINORE, CA 92530

2/1/00
ENTERED INTO COMPUTER
11/8/01

| LINE # | QTY | COMMODITY / SUBJECT / ACTION / PRODUCT | REMARKS | UNIT PRICE | TOTAL |
|---------------|-----|---|---------|------------|-------------------|
| 1 | 10 | LOCATABLE MINERALS / MINING CLAIMS-ACCOUNTS/UNADJUDICATED / NEW MINING CLAIM LOCATION FEE \$25 (1993) | | \$25.00 | \$250.00 |
| 2 | 10 | LOCATABLE MINERALS / MINING CLAIMS-ACCOUNTS/UNADJUDICATED / NEW MINING CLAIM MAINTENANCE FEE \$100 (1993) | | \$100.00 | \$1,000.00 |
| 3 | 10 | LOCATABLE MINERALS / MINING CLAIMS-ACCOUNTS/UNADJUDICATED / NEW MINING CLAIM SVC CHARGE \$10 (1930) | | \$10.00 | \$100.00 |
| TOTAL: | | | | | \$1,350.00 |

| PAYMENT INFORMATION | | | |
|---------------------|-----------|---|------------------------|
| 1 | AMOUNT: | \$700.00 | POSTMARKED: 01/02/2001 |
| | TYPE: | CHECK | RECEIVED: 01/08/2001 |
| | CHECK NO: | 85854751356 | |
| | NAME: | TRI-STAR EXCAVATION CO. 117 S. MAIN ST, SUITE 204 LAKE ELSINORE CA 92530 | |
| 2 | AMOUNT: | \$650.00 | POSTMARKED: 01/02/2001 |
| | TYPE: | CHECK | RECEIVED: 01/08/2001 |
| | CHECK NO: | 85854751367 | |
| | NAME: | TRI-STAR EXCAVATION CO. 117 S. MAIN ST, SUITE 204 LAKE ELSINORE CA 92530 | |

| REMARKS | |
|---------|--|
| | |

| CASE SERIAL NUMBER INFORMATION | | |
|--------------------------------|--------|--|
| TRNS # | LINE # | CASES |
| 260097 | 1 | AMC355170, AMC355171, AMC355172, AMC355173, AMC355174, AMC355175, AMC355176, AMC355177, AMC355178, AMC355179 |
| 260097 | 2 | AMC355170, AMC355171, AMC355172, AMC355173, AMC355174, AMC355175, AMC355176, AMC355177, AMC355178, AMC355179 |
| 260097 | 3 | AMC355170, AMC355171, AMC355172, AMC355173, AMC355174, AMC355175, AMC355176, AMC355177, AMC355178, AMC355179 |

This receipt was generated by the automated BLM Collections and Billings System and is a paper representation of a portion of the official electronic record contained therein.

NOTICE!!

These documents have been scanned!

Do not place un-scanned documents beneath this notice!

Do not remove this notice from this file!

GPO Jacket No. 560-102
Print Order 61540
Rise Business Services, LLC
Job=AZ15 7/1/2019



Box Number= AZ15136



Claim Begin-End: AMC355170-AMC355179

2 Correspondence



AZ15136-4

AMC355012-AMC355391



United States Department of the Interior



BUREAU OF LAND MANAGEMENT

Arizona State Office

One North Central Avenue, Suite 800

Phoenix, Arizona 85004-4427

www.blm.gov/az/

FEB 13 2019

In Reply Refer To:
3800 (AZ-9200) RM
AMC355170

CERTIFIED MAIL - RETURN RECEIPT REQUESTED 9214 8901 9403 8378 7192 30

NOTICE

TRI-STAR EXCAVATION CO : This Notice Affects Those Claims
PO BOX 743471 : Shown in the Block Below.
DALLAS, TX 75374-3471 :

AMC355170 - AMC355179
PROSPERITY NO 1 - PROSPERITY NO 10

Additional Processing Fees Required

The Arizona State Office, Bureau of Land Management, received your Affidavit of Labor or Notice of Intent to Hold for the 2018 assessment year.

Due to a processing fee increase effective October 1, 2018, we did not receive sufficient fees with your document. The fee increased from \$10 per mining claim to \$15 per mining claim.

Therefore, you are required to submit an additional payment in the amount of \$5.00 per claim, within 30 days of receipt of this notice or your claim(s) will be declared forfeited.

Please include your Arizona Mining Claim (AMC) serial number(s) and claim name(s) when submitting the additional fees. If additional information is required, please contact RéAnn Myers at 602-417-9413.

Lucas Lucero
Deputy State Director
Lands, Minerals and Energy Division



DATE PRODUCED: 3/4/2019 1:00 PM

US DEPARTMENT OF THE INTERIOR BUREAU OF LAND MANAGEMENT:

The following is information for Certified Mail™/RRE item number:

9214 8901 9403 8378 7192 30

Our records indicate that this item was RETURNED TO SENDER.

ORIGINAL INTENDED RECIPIENT:

TRI-STAR EXCAVATION CO

PO BOX 743471

DALLAS TX 75374-3471

The above information represents information provided by the United States Postal Service.

Return Reference Number:

Tracking History

Tracking #: 9214890194038378719230

Recipient: TRI-STAR EXCAVATION CO
PO BOX 743471
DALLAS TX 75374-3471

| Date & Time | Event | Event Location |
|------------------------|--|-----------------------|
| 02/13/2019 10:21 | PRE-SHIPMENT INFO SENT USPS AWAITS ITEM | PHOENIX,AZ, 85004 |
| 02/15/2019 22:39 | ORIGIN ACCEPTANCE | PHOENIX,AZ, 85004 |
| 02/15/2019 23:54 | PROCESSED THROUGH USPS FACILITY | PHOENIX,AZ, 85026 |
| 02/17/2019 17:27 | PROCESSED THROUGH USPS FACILITY | DALLAS,TX, 75260 |
| 02/18/2019 05:51 | DEPART USPS FACILITY | DALLAS,TX, 75260 |
| 02/22/2019 13:35 | AVAILABLE FOR PICKUP | DALLAS,TX, 75374 |
| 02/25/2019 15:42 | UNCLAIMED/BEING RETURNED TO SENDER | DALLAS,TX, 75243 |
| 02/27/2019 11:29 | AVAILABLE FOR PICKUP | DALLAS,TX, 75243 |
| 03/01/2019 15:11 | DELIVERED TO ORIGINAL SENDER | DALLAS,TX, 75243 |

Tri-Star Excavation Co.
P.O. Box 1620
Bertram, Texas 78605

RECEIVED
BUREAU OF
LAND MANAGEMENT

2004 MAR 11 A 10: 20

United States Department of the Interior
Bureau of Land Management
Lands/Minerals Adjudication and Withdrawals
Attn: Ivy Garcia, Administrator
222 N. Central Ave.
Phoenix, Arizona 85004

ARIZONA
STATE OFFICE
PHOENIX, ARIZONA

4-Mar-04

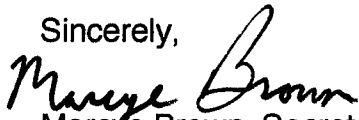
Re: 3800 (933) AB
AMC 355170

Dear Ivy J. Garcia,

We were disappointed to receive the decision claiming forfeiture of the claims and can not understand how it was a late mailing. We believe that the decision needs to be appealed, but we don't have a copy of the envelope showing the mailing date.

Please send us a copy of the envelope so we can decide how to proceed with spelling out our grounds for an appeal.

Sincerely,


Marcye Brown, Secretary

cc: all

Tri-Star Excavation Co.
P.O. Box 1620
Bertram, Texas 78605

RECEIVED
BUREAU OF
LAND MANAGEMENT

2004 MAR 11 A 10:20

ARIZONA
STATE OFFICE
PHOENIX, ARIZONA



United States Department of the Interior
Bureau of Land Management
Lands/Minerals Adjudication and Withdrawals
222 N. Central Ave.
Phoenix, Arizona 85004

A large, dark, handwritten scribble or signature.

Attn: Ivy Garcia, Administrator

85004+2203 41



MAR 12 2004

3833 (933) AB
AMC355170

Tri-Star Excavation Co.
PO Box 1620
Bertram, TX 78605

As requested in your letter of March 4, 2004, please find enclosed a copy of the envelope in which your 2003 Affidavit of Performance of Annual Work was mailed to us.

(S) Amy Bunda
Amy Bunda
Land Law Examiner

NOTICE!!

These documents have been scanned!

Do not place un-scanned documents beneath this notice!

Do not remove this notice from this file!

GPO Jacket No. 560-102
Print Order 61540
Rise Business Services, LLC
Job=AZ15 7/1/2019



Box Number= AZ15136



Claim Begin-End: AMC355170-AMC355179

3 Transfers



AZ15136-4

AMC355012-AMC355391

UNITED STATES DEPARTMENT OF THE INTERIOR
BOARD OF LAND APPEALS

RECEIVED

MAY 6 2004

Tri-Star Excavation Co.,
Appellant

Re: 3800 (933) AB
AMC 355170

Board of Land Appeals
MC

Additional Reason for Appeal


Case No. IBLA 2004-164

Tri-Star Excavation Co., appellant, provides the additional reason in support of its appeal of the decision forfeiting claims:

1. On March 18, 2004, an appeal was taken in this case.
2. On or about March 17, 2004, a copy of the envelope, for which the date of mailing in this cause is in question, was received from the Bureau of Land Management. A true copy of the letter is attached.
3. After some inquiry, it was determined that the appropriate place to send for a determination of the date of mailing was to the United States Postal Service, Office of Consumer Affairs, in Coppell, Texas and a letter along with a copy of the envelope in question was mailed on March 29, 2004. A true copy is attached.
4. On April 29, 2004, a response was received from the postal service. The finding of the postal service was that the date of mailing was December 30, 2004 and that it was processed on December 31, 2004 due to the holiday season. A true copy is attached.

For the reason stated herein, appellant requests that the decision forfeiting the claims be reversed in this case.

Submitted this 29th day of April, 2004.



 Marcye Brown, Secretary
 Tri-Star Excavation Co.
 P.O. Box 1620
 Bertram, Texas 78605

I further certify that this document was mailed to:

Office of the Secretary
 Board of Land Appeals
 801 N. Quincy St., Suite 300
 Arlington, Virginia 22203

Department of the Interior
 Office of the Field Solicitor
 Sandra Day O'Connor US Courthouse,
 Suite 404
 401 West Washington St., SPC 44
 Phoenix, Arizona 85003

Tri-Star Excavation Co.
P.O. Box 1620
Bertram, Texas 78605

COPY

United States Postal Service
Office of Consumer Affairs
951 West Bethel Road
Coppell, TX 75099

29-Mar-04

Re: Date of Mailing

Dear Sir:

Recently this company mailed an article from the post office in Dallas, Texas to the Bureau of Land Management (BLM) in Phoenix, Arizona. The letter was given to the clerk at the post office and a postage label with the date December 30, 2003, was placed on the envelope.

The envelope also has a round mark with the words "North Texas PDS" dated December 31, 2003 and as a result of the round mark and its later date, the BLM has made a decision that the matter in the envelope was filed untimely. This has been appealed because it is believed that the date of the postal label properly reflects the date of mailing.

I have enclosed a copy of the envelope as provided to me by the BLM and am requesting a determination as to the date of mailing. Your prompt response is appreciated.

Sincerely,


Marcy Brown
Secretary

MAR 12 2004

3833 (933) AB
AMC355170

Tri-Star Excavation Co.
PO Box 1620
Bertram, TX 78605

As requested in your letter of March 4, 2004, please find enclosed a copy of the envelope in which your 2003 Affidavit of Performance of Annual Work was mailed to us.


Amy Bunda
Land Law Examiner

Tri-Star Excavation Co.
P.O. Box 1620
Bertram, Texas 78605



Happy Holidays
POSTAGE PAID
7520
from the DEC 30 2003
S. Postal ACCOUNT

\$0.37
00013596-15

9261

85004

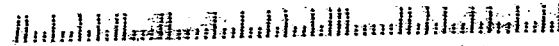
Bureau of Land Management
222 North Central Avenue
Phoenix, Arizona 85004

ARIZONA
STATE OFFICE
PHOENIX, ARIZONA

2004 JAN - 5 A 9:42

RECEIVED
BUREAU OF
LAND MANAGEMENT

8500472363



MARKETING



April 26, 2004

Tri-Star Excavation Co.
Attn: Marcye Brown
PO Box 1620
Betram, TX 78605-1620

Dear Ms. Brown:

This letter is in response to your recent inquiry regarding the postmark on your mailpiece. Thank you for giving us this opportunity to address your concerns.

We are constantly striving to improve service to our customers. After examining the copy of the envelope you provided, it has been determined that the date of mailing was December 30, 2003. However, it does appear the envelope did not get cancelled at our North Texas Processing Facility until December 31, 2003. This could be possible due to the Holiday mail volume, any mail cancelled after midnight of December 30th, would have the next days date, although this mail was still being processed from the December 30th mail collection.

Please accept our apology for any inconvenience this situation may have created. If we may be of any additional assistance in this matter, please do not hesitate to contact our office at (972) 393-6755.

Sincerely,

A handwritten signature in cursive script that reads "Cheryl A. Gillette-Shaw".

Cheryl A. Gillette-Shaw
Manager, Consumer Affairs and Claims
951 W. Bethel Rd.
Coppell, TX 75099-9631

M:CAGS:qad

Reference: CA13509286

RECEIVED

MAY 3 2004

Board of Local Appeals

CERTIFIED MAIL™

Tri-Star Excavation Co.
P.O. Box 1620
Bertram, Texas 78605



7003 1010 0000 5073 5907



9264

22203

U.S. POSTAGE
PAID
AUSTIN, TX
78703
MAY 03, '04
AMOUNT

\$4.42

00087203-33

RECEIVED

MAY 6 2004

Board of Land Appeals

Office of the Secretary
Board of Land Appeals
801 N. Quincy St., Suite 300
Arlington, Virginia 22203

22203+1710 21





United States Department of the Interior

OFFICE OF HEARINGS AND APPEALS
Interior Board of Land Appeals
801 N. Quincy St. Suite 300
Arlington, VA 22203

CERTIFIED

703 235 3750

703 235 8349 (fax)

May 5, 2004

IBLA 2004-164 : AMC 355170--AMC 355179
: :
TRI-STAR EXCAVATION CO. : Mining Claim Recordation
: :
: Decision Reversed;
: Petition for Stay Denied as Moot

ORDER


On February 17, 2004, the Arizona State Office, Bureau of Land Management (BLM), issued a decision to Tri-Star Excavation Company (Tri-Star) declaring the Prosperity Nos. 1-10 mining claims (AMC 355170 through AMC 355179) forfeited for failure to file an affidavit of assessment work on or before December 30, 2003, as required by 43 CFR 3835.31.^{1/} BLM stated that it received Tri-Star's affidavit of assessment work on January 5, 2004, in an envelope postmarked December 31, 2003, after the due date. Tri-Star filed a timely notice of appeal and petition for stay of BLM's decision.

On appeal, Tri-Star argues that the decision is in error because the affidavit of assessment work was timely mailed on December 30, 2003, when a postal employee took possession of the envelope and "it was marked with a machine-produced label posting December 30, 2003 as the date of mailing." (Notice of Appeal at 1.) Examination of the envelope in which BLM received the affidavit of assessment work shows that it bears a United States Postal Service, U.S. Postage Paid validation imprint, dated December 30, 2003, and a postmark cancellation from the North Texas Processing and Distribution Center ("North TX PDO"), dated December 31, 2003.

In Hale Mining Company, 161 IBLA 260 (2004), we addressed this same issue and concluded that December 30, 2003, was, in fact, the date of mailing and that the affidavit of assessment work was timely filed when received by BLM on January 5, 2004. (Copy attached.) For the reasons set forth therein, we reverse.

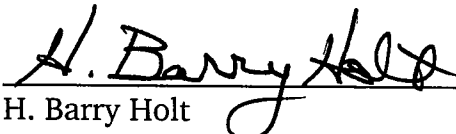
^{1/} BLM revised and reorganized the regulations in 43 CFR Part 3800 effective Nov. 24, 2003. 68 FR 61046, 61064 (Oct. 24, 2003).

Accordingly, pursuant to the authority delegated to the Board of Land Appeals by the Secretary of the Interior, 43 CFR 4.1, the decision appealed from is reversed and the petition for stay is denied as moot.



Bruce R. Harris
Deputy Chief Administrative Judge

I concur:



H. Barry Holt
Chief Administrative Judge

APPEARANCES:

Marcy Brown
Secretary
Tri-Star Excavation Co.
P.O. Box 1620
Bertram, TX 78605

cc: Office of the Field Solicitor
U.S. Department of the Interior
Sandra Day O'Connor U.S. Courthouse,
Suite 404
401 W. Washington St., SPC 44
Phoenix, AZ 85003-2151



UNITED STATES
DEPARTMENT OF THE INTERIOR
BUREAU OF LAND MANAGEMENT

IN REPLY REFER TO:

AMC 355170
(AZ 933)AB

MAR 26 2004

Certified Mail Receipt Requested

2004-164

RECEIVED

Memorandum

To: Board of Land Appeals, Office of the Secretary

MAR 29 2004

From: Deputy State Director, Resources Division Board of Land Appeals

Subject: Transmitting Appeal of: **Tri-Star Excavation Co.**

Kind of Application **Mining Claim Decision**

Referring to the above-cited case, I am transmitting a notice of an appeal from the decision of the

Lands/Minerals Adjudication & Withdrawals dated February 17, 2004

- There are no conflicting cases of record.
- The conflicting cases shown on the status sheet have been properly noted as to the appeal and favorable action thereon suspended pending final action on the appeal.
- The records of the conflicting or reference cases identified below are transmitted herewith for use in connection with the appeal.

Enclosure (copy of decision)

cc: BLM; Tri-Star Excavation Co.; Field Solicitor: Rich Greenfield



UNITED STATES
DEPARTMENT OF THE INTERIOR
BUREAU OF LAND MANAGEMENT

IN REPLY REFER TO:

AMC 355170
(AZ 933)AB

MAR 26 2004

COPY

Certified Mail Receipt Requested

Memorandum

To: Board of Land Appeals, Office of the Secretary

From: **Deputy State Director, Resources Division**

Subject: Transmitting Appeal of: **Tri-Star Excavation Co.**

Kind of Application **Mining Claim Decision**

Referring to the above-cited case, I am transmitting a notice of an appeal from the decision of the

Lands/Minerals Adjudication & Withdrawals dated February 17, 2004

- There are no conflicting cases of record.
- The conflicting cases shown on the status sheet have been properly noted as to the appeal and favorable action thereon suspended pending final action on the appeal.
- The records of the conflicting or reference cases identified below are transmitted herewith for use in connection with the appeal.

Enclosure (copy of decision)

cc: BLM; Tri-Star Excavation Co.; Field Solicitor: Rich Greenfield

SENDER: COMPLETE THIS SECTION

- Complete items 1, 2, and 3. Also complete item 4 if Restricted Delivery is desired.
- Print your name and address on the reverse so that we can return the card to you.
- Attach this card to the back of the mailpiece, or on the front if space permits.

1. Article Addressed to:

MAR 26 2004

Tri-Star Excavation Co.
P.O. Box 1620
Bertram, TX 78605
 933(AB) Appeal-AMC 355170

2. Article Number

(Transfer from service label)

7002 0860 0005 5111 8668

PS Form 3811, August 2001

COMPLETE THIS SECTION ON DELIVERY

A. Signature

X*Jerry Peavler* Agent AddresseeB. Received by (*Printed Name*)*JERRY PEAVLER*

C. Date of Delivery

*4-22-04*D. Is delivery address different from item 1? YesIf YES, enter delivery address below: No

3. Service Type

 Certified Mail Express Mail Registered Return Receipt for Merchandise Insured Mail C.O.D.4. Restricted Delivery? (*Extra Fee*) Yes

Domestic Return Receipt

102595-02-M-1540

UNITED STATES POSTAL SERVICE



GREETINGS

FROM

BAT BAT AWAY

First-Class Mail
Postage & Fees Paid
USPS
Permit No: G-10



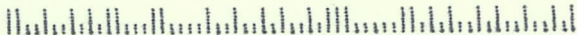
RECEIVED
BUREAU OF
LAND MANAGEMENT

BUREAU OF LAND MANAGEMENT
ARIZONA STATE OFFICE
222 NORTH CENTRAL AVENUE
PHOENIX, AZ 85004-2203

AZ
933

• Sender: Please print your name, address, and ZIP+4 in this box •

41



SENDER: COMPLETE THIS SECTION

- Complete items 1, 2, and 3. Also complete item 4 if Restricted Delivery is desired.
- Print your name and address on the reverse so that we can return the card to you.
- Attach this card to the back of the mailpiece, or on the front if space permits.

1. Article Addressed to:

MAR 26 2004

**Office Of Hearing And Appeals
U.S. Department Of Interior
801 North Quincy St., Suite 300
Arlington, VA 22203
933(AB) Appeal-AMC 355170**

2. Article Number
(Transfer from service label)

7002 0860 0005 5111 8644

COMPLETE THIS SECTION ON DELIVERY

A. Signature

X*M Conner**2004-162*

- Agent
 Addressee

B. Received by (*Printed Name*)

C. Date of Delivery

RECEIVED*3/29/04*

- D. Is delivery address different from item 1? Yes
If YES, enter delivery address below: No



MAR 29 2004**Board of Land Appeals**

3. Service Type

- Certified Mail Express Mail
 Registered Return Receipt for Merchandise
 Insured Mail C.O.D.

4. Restricted Delivery? (*Extra Fee*) Yes

UNITED STATES POSTAL SERVICE



First-Class Mail
Postage & Fees Paid
USPS
Permit No. G-10

RECEIVED
BUREAU OF
LAND MANAGEMENT

APR - 2 2008

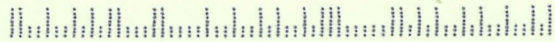
ARIZONA
STATE OFFICE
PHOENIX, ARIZONA

• Sender: Please print your name, address, and ZIP+4 in this box •

BUREAU OF LAND MANAGEMENT
ARIZONA STATE OFFICE
222 NORTH CENTRAL AVENUE
PHOENIX, AZ 85004-2203

AZ
933

5004+2203



SENDER: COMPLETE THIS SECTION

- Complete items 1, 2, and 3. Also complete item 4 if Restricted Delivery is desired.
- Print your name and address on the reverse so that we can return the card to you.
- Attach this card to the back of the mailpiece, or on the front if space permits.

1. Article Addressed to:

MAR 26 2004

ATTN: Rich Greenfield
U.S. Dept. Of Interior
Sandra Day O' Connor US CT House, STE 404
401 W. Washington Street, SPC 44
Phoenix, AZ 85003-2151
933(AB) Appeal-AMC 355170

2. Article Number

*(Transfer from service label)***7002 0860 0005 5111 8651**

PS Form 3811, August 2001

Domestic Return Receipt

COMPLETE THIS SECTION ON DELIVERY

A. Signature

X*Robert A. Zurick* Agent AddresseeB. Received by (*Printed Name*)*Robert A. Zurick*

C. Date of Delivery

*3 29 04*D. Is delivery address different from item 1? Yes

If YES, enter delivery address below:

 No

3. Service Type

 Certified Mail Express Mail Registered Return Receipt for Merchandise Insured Mail C.O.D.4. Restricted Delivery? (*Extra Fee*) Yes

102595-02-M-1540

UNITED STATES POSTAL SERVICE



First-Class Mail
Postage & Fees Paid
USPS
Permit No. G-10

- Sender: Please print your name, address, and ZIP+4 in this box •

RECEIVED
BUREAU OF
LAND MANAGEMENT

ARIZONA
STATE OFFICE
PHOENIX, ARIZONA
2001 MAR 30 A 905
BUREAU OF LAND MANAGEMENT
ARIZONA STATE OFFICE
222 NORTH CENTRAL AVENUE
PHOENIX, AZ 85004-2203

AZ
933

47 7





UNITED STATES
DEPARTMENT OF THE INTERIOR
BUREAU OF LAND MANAGEMENT

IN REPLY REFER TO:

AMC 355170
(AZ 933)AB

*A. Bunda
3/25/04
approv
3/25/04
Tg
3/25/04*

MAR 26 2004

Certified Mail Receipt Requested

Memorandum

To: Board of Land Appeals, Office of the Secretary
From: Deputy State Director, Resources Division
Subject: Transmitting Appeal of: **Tri-Star Excavation Co.**
Kind of Application **Mining Claim Decision**

Referring to the above-cited case, I am transmitting a notice of an appeal from the decision of the

Lands/Minerals Adjudication & Withdrawals dated February 17, 2004

- There are no conflicting cases of record.
- The conflicting cases shown on the status sheet have been properly noted as to the appeal and favorable action thereon suspended pending final action on the appeal.
- The records of the conflicting or reference cases identified below are transmitted herewith for use in connection with the appeal.

/s/ Micheal A. Taylor

Enclosure (copy of decision)

cc: BLM; Tri-Star Excavation Co.; Field Solicitor: Rich Greenfield

UNITED STATES DEPARTMENT OF THE INTERIOR
BOARD OF LAND APPEALS

Tri-Star Excavation Co.,
Appellant

Re: 3800 (933) AB
AMC 355170

RECEIVED
LAND APPEALS
MARCH 22 2004

MARCH 22 A 9 31

PHOENIX
STATE OFFICE
PHOENIX, ARIZONA

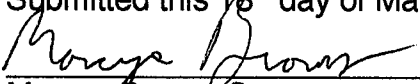
Petition for Stay

Pursuant to 43 CFR 4.21, Tri-Star Excavation Co., appellant, petitions for a stay of the decision forfeiting claims and the following is presented in support of the stay:

1. If the stay is denied, the appellant will be harmed because it has held these claims for over two years and others would be able to make claim to them. No harm would be caused by granting the stay.
2. On appeal, the only matter at issue is the timeliness of filing and because the evidence supports the position of the appellant, the likelihood of appellant's success on the merits is great.
3. Because further legal actions would be required to secure the claims upon reversing the decision, immediate and irreparable harm will be suffered by the appellant if the stay is not granted.
4. Granting the stay is in the public interest to avoid unnecessary litigation.

For the reasons stated above, appellant requests that a stay of the decision forfeiting the claims be entered in this case.

Submitted this 18th day of March, 2004.



Marcye Brown, Secretary
Tri-Star Excavation Co.
P.O. Box 1620
Bertram, Texas 78605

copies mailed to: Office of the Secretary
Board of Land Appeals
801 N. Quincy St., Suite 300
Arlington, Virginia 22203

Department of the Interior
Office of the Field Solicitor
Sandra Day O'Connor US Courthouse, Suite 404
401 West Washington St., SPC 44
Phoenix, Arizona 85003

Tri-Star Excavation Co.
P.O. Box 1620
Bertram, Texas 78605

RECEIVED
BUREAU OF
LAND MANAGEMENT
MAR 22 A 9 37

United States Department of the Interior
Bureau of Land Management
222 N. Central Ave.
Phoenix, Arizona 85004

ARIZONA
STATE OFFICE
PHOENIX, ARIZONA

18-Mar-04

Re: 3800 (933) AB
AMC 355170

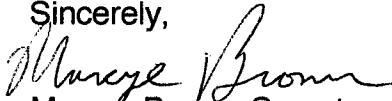
Notice of Appeal

By way of this letter, notice of appeal is given for the decision declaring the above-referenced claims forfeited. The decision is in error because the Affidavit of Performance of Annual Work was timely mailed on December 30, 2003. When the postal employee took possession of the envelope, it was marked with a machine-produced label posting December 30, 2003 as the date of mailing.

A copy of the mailing envelope has been requested and, upon its receipt, a determination from the postal service shall be obtained and submitted as additional support of the appeal.

Pursuant to 43 CFR 4.21, a petition for stay is presented with this notice of appeal (see enclosed).

Sincerely,


Marcye Brown, Secretary

copies mailed to: Office of the Secretary
Board of Land Appeals
801 N. Quincy St., Suite 300
Arlington, Virginia 22203

Department of the Interior
Office of the Field Solicitor
Sandra Day O'Connor US Courthouse, Suite 404
401 West Washington St., SPC 44
Phoenix, Arizona 85003



United States Department of the Interior

BUREAU OF LAND MANAGEMENT

Arizona State Office
222 North Central Avenue
Phoenix, AZ 85004-2238



In reply refer to:

3800 (933) AB
AMC 355170

FEB 17 2004

CERTIFIED MAIL - RETURN RECEIPT REQUESTED

DECISION

| | | |
|-------------------------|---|---------------------|
| Tri-Star Excavation Co. | : | Lode Mining Claims |
| P.O. Box 1620 | : | AMC 355170 - 355179 |
| Bertram, TX 78605 | : | |
| | : | |

Mining Claims Declared Forfeited

The mining claims listed above are hereby declared forfeited for failure to file the required affidavit of labor on or before December 30, 2003.

Pursuant to regulations found at 43 CFR 3835.31, an affidavit of labor must have been filed on or before December 30, 2003, along with a \$5.00 service charge per claim or the claim is forfeited (43 CFR 3835.91). Your Affidavit of Performance of Annual Work was received in this office on January 5, 2004, with a postmark of December 31, 2003. The postmark was required to be on or before December 30, 2003.

You are required to reclaim all areas disturbed by your activities on lands encompassed by your mining claim(s) and/or site(s). After you complete the reclamation, you must notify the authorized officer of the appropriate surface managing agency so that the authorized officer may conduct a final site inspection and determine whether you may be released from liability. If you fail to reclaim the land to the satisfaction of the authorized officer, the surface management agency may cite you for noncompliance under its surface management regulations.

For lands administered by the BLM, if you fail to reclaim the lands to the satisfaction of the authorized officer as required in 43 CFR Subpart 3809, BLM will issue an order of noncompliance under 43 CFR 3809.601(a). If you fail to comply with the noncompliance order, BLM may take further action under 43 CFR 3809.604. Failure to conduct reclamation is a prohibited act that may subject you to criminal penalties. See 43 CFR 3809.605(h) and 43 CFR 3809.700.

CERTIFIED MAIL™



7003 1010 0000 5073 6003



UNITED STATES
POSTAL SERVICE



9264

85004

U.S. POSTAGE
PAID
WACO, TX
76705
MAR 19, 04
AMOUNT

\$4.65
00021568-88

Tri-Star Excavation Co.
P.O. Box 1620
Bertram, Texas 78605

United States Department of the Interior
Bureau of Land Management
222 N. Central Ave.
Phoenix, Arizona 85004

COPY

UNITED STATES DEPARTMENT OF THE INTERIOR
BOARD OF LAND APPEALS

RECEIVED

Tri-Star Excavation Co.,
Appellant

Re: 3800 (933) AB
AMC 355170

MAR 22 2004

Petition for Stay

2004-164

Board of Land Appeals

Pursuant to 43 CFR 4.21, Tri-Star Excavation Co., appellant, petitions for a stay of the decision forfeiting claims and the following is presented in support of the stay:

1. If the stay is denied, the appellant will be harmed because it has held these claims for over two years and others would be able to make claim to them. No harm would be caused by granting the stay.

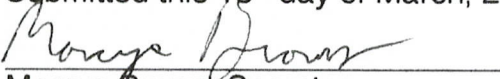
2. On appeal, the only matter at issue is the timeliness of filing and because the evidence supports the position of the appellant, the likelihood of appellant's success on the merits is great.

3. Because further legal actions would be required to secure the claims upon reversing the decision, immediate and irreparable harm will be suffered by the appellant if the stay is not granted.

4. Granting the stay is in the public interest to avoid unnecessary litigation.

For the reasons stated above, appellant requests that a stay of the decision forfeiting the claims be entered in this case.

Submitted this 18th day of March, 2004.



Marcye Brown, Secretary
Tri-Star Excavation Co.
P.O. Box 1620
Bertram, Texas 78605

copies mailed to: Office of the Secretary
Board of Land Appeals
801 N. Quincy St., Suite 300
Arlington, Virginia 22203

Department of the Interior
Office of the Field Solicitor
Sandra Day O'Connor US Courthouse, Suite 404
401 West Washington St., SPC 44
Phoenix, Arizona 85003

Tri-Star Excavation Co.
P.O. Box 1620
Bertram, Texas 78605

COPY

RECEIVED

MAR 22 2004

Board of Land Appeals

United States Department of the Interior
Bureau of Land Management
222 N. Central Ave.
Phoenix, Arizona 85004

18-Mar-04

Re: 3800 (933) AB
AMC 355170

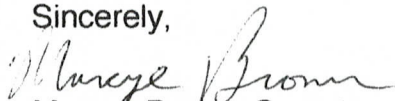
Notice of Appeal

By way of this letter, notice of appeal is given for the decision declaring the above-referenced claims forfeited. The decision is in error because the Affidavit of Performance of Annual Work was timely mailed on December 30, 2003. When the postal employee took possession of the envelope, it was marked with a machine-produced label posting December 30, 2003 as the date of mailing.

A copy of the mailing envelope has been requested and, upon its receipt, a determination from the postal service shall be obtained and submitted as additional support of the appeal.

Pursuant to 43 CFR 4.21, a petition for stay is presented with this notice of appeal (see enclosed).

Sincerely,


Marcye Brown, Secretary

copies mailed to: Office of the Secretary
Board of Land Appeals
801 N. Quincy St., Suite 300
Arlington, Virginia 22203

Department of the Interior
Office of the Field Solicitor
Sandra Day O'Connor US Courthouse, Suite 404
401 West Washington St., SPC 44
Phoenix, Arizona 85003



United States Department of the Interior

BUREAU OF LAND MANAGEMENT

Arizona State Office
222 North Central Avenue
Phoenix, AZ 85004-2211



In reply refer to:

3800 (933) AB
AMC 355170

FEB 17 2004

CERTIFIED MAIL - RETURN RECEIPT REQUESTED

DECISION

| | | |
|-------------------------|---|---------------------|
| Tri-Star Excavation Co. | : | Lode Mining Claims |
| P.O. Box 1620 | : | AMC 355170 - 355179 |
| Bertram, TX 78605 | : | |
| | : | |

Mining Claims Declared Forfeited

The mining claims listed above are hereby declared forfeited for failure to file the required affidavit of labor on or before December 30, 2003.

Pursuant to regulations found at 43 CFR 3835.31, an affidavit of labor must have been filed on or before December 30, 2003, along with a \$5.00 service charge per claim or the claim is forfeited (43 CFR 3835.91). Your Affidavit of Performance or Annual Work was received in this office on January 5, 2004, with a postmark of December 31, 2003. The postmark was required to be on or before December 30, 2003.

You are required to reclaim all areas disturbed by your activities on lands encompassed by your mining claim(s) and/or site(s). After you complete the reclamation, you must notify the authorized officer of the appropriate surface managing agency so that the authorized officer may conduct a final site inspection and determine whether you may be released from liability. If you fail to reclaim the land to the satisfaction of the authorized officer, the surface management agency may cite you for noncompliance under its surface management regulations.

For lands administered by the BLM, if you fail to reclaim the lands to the satisfaction of the authorized officer as required in 43 CFR Subpart 3809, FLM will issue an order of noncompliance under 43 CFR 3809.601(a). If you fail to comply with the noncompliance order, BLM may take further action under 43 CFR 3809.604. Failure to conduct reclamation is a prohibited act that may subject you to criminal penalties. See 43 CFR 3809.605(h) and 43 CFR 3809.700.

If your occupancy has been terminated and you fail to remove structures, material, and equipment, and any personal property in accordance with the regulations in 43 CFR 3715.5-1, BLM may dispose of the property. In accordance with 43 CFR 3715.5-2, you will remain liable for the costs BLM incurs in removing and disposing of the property.

This decision may be appealed to the Interior Board of Land Appeals, Office of the Secretary, in accordance with the regulations contained in 43 CFR, Part 4 and the enclosed Form 1842-1. If an appeal is taken, your notice of appeal must be filed in this office (at the above address) within 30 days from receipt of this decision. The appellant has the burden of showing that the decision appealed from is in error.

If you wish to file a petition pursuant to regulation 43 CFR 4.21 (58 FR 4939, January 19, 1993) for a stay of the effectiveness of this decision during the time that your appeal is being reviewed by the Board, the petition for a stay must accompany your notice of appeal. A petition for a stay is required to show sufficient justification based on the standards listed below. Copies of the notice of appeal and petition for a stay **must** also be submitted to each party named in this decision and to the Interior Board of Land Appeals and to the appropriate Office of the Solicitor (see 43 CFR 4.413) at the same time the original documents are filed with this office. If you request a stay, you have the burden of proof to demonstrate that a stay should be granted.

Standards for Obtaining a Stay

Except as otherwise provided by law or other pertinent regulation, a petition for a stay of a decision pending appeal shall show sufficient justification based on the following standards:

- (1) The relative harm to the parties if the stay is granted or denied,
- (2) The likelihood of the appellant's success on the merits,
- (3) The likelihood of immediate and irreparable harm if the stay is not granted, and
- (4) Whether the public interest favors granting the stay.

Please include your AMC serial number(s) on all correspondence. If additional information is required, please call Amy Bunda at (602) 417-9334.

/s/ Ivy J. Garcia

Ivy J. Garcia
Group Administrator,
Lands/Minerals Adjudication and Withdrawals

Enclosure

CERTIFIED MAIL™

Tri-Star Excavation Co.
P.O. Box 1620
Bertram, Texas 78605



7003 1010 0000 5073 6027

RECEIVED

MAR 22 2004

Board of Land Appeals

Office of the Secretary
Board of Land Appeals
801 N. Quincy St., Suite 300
Arlington, Virginia 22203

22203+1710 21



UNITED STATES
POSTAL SERVICE



9264

22203

U.S. POSTAGE
PAID
WACO, TX
76705
MAR 19, 04
AMOUNT

\$4.42

00021568-88

RECEIVED

MAR 22 2004

Board of Land Appeals

OFFICIAL COPIES /CF/ /SD READ/ /GROUP/ /SECTION/ /AUTHOR

A. Bunda
2/19/04
J. Davis
2/17/2004

3800 (933) AB
AMC 355170

FEB 17 2004

CERTIFIED MAIL - RETURN RECEIPT REQUESTED

DECISION

Tri-Star Excavation Co.
P.O. Box 1620
Bertram, TX 78605

:
:
:
:

Lode Mining Claims
AMC 355170 - 355179

Mining Claims Declared Forfeited

The mining claims listed above are hereby declared forfeited for failure to file the required affidavit of labor on or before December 30, 2003.

Pursuant to regulations found at 43 CFR 3835.31, an affidavit of labor must have been filed on or before December 30, 2003, along with a \$5.00 service charge per claim or the claim is forfeited (43 CFR 3835.91). Your Affidavit of Performance of Annual Work was received in this office on January 5, 2004, with a postmark of December 31, 2003. The postmark was required to be on or before December 30, 2003.

You are required to reclaim all areas disturbed by your activities on lands encompassed by your mining claim(s) and/or site(s). After you complete the reclamation, you must notify the authorized officer of the appropriate surface managing agency so that the authorized officer may conduct a final site inspection and determine whether you may be released from liability. If you fail to reclaim the land to the satisfaction of the authorized officer, the surface management agency may cite you for noncompliance under its surface management regulations.

For lands administered by the BLM, if you fail to reclaim the lands to the satisfaction of the authorized officer as required in 43 CFR Subpart 3809, BLM will issue an order of noncompliance under 43 CFR 3809.601(a). If you fail to comply with the noncompliance order, BLM may take further action under 43 CFR 3809.604. Failure to conduct reclamation is a prohibited act that may subject you to criminal penalties. See 43 CFR 3809.605(h) and 43 CFR 3809.700.

If your occupancy has been terminated and you fail to remove structures, material, and equipment, and any personal property in accordance with the regulations in 43 CFR 3715.5-1, BLM may dispose of the property. In accordance with 43 CFR 3715.5-2, you will remain liable for the costs BLM incurs in removing and disposing of the property.

SENDER: COMPLETE THIS SECTION

- Complete items 1, 2, and 3. Also complete item 4 if Restricted Delivery is desired.
- Print your name and address on the reverse so that we can return the card to you.
- Attach this card to the back of the mailpiece, or on the front if space permits.

1. Article Addressed to:

Tri-Star Excavation Co.
P.O. Box 1620
Bertram, TX 78605
AMC 355170
433(AB)

2. Article Number

*(Transfer from service label)***COMPLETE THIS SECTION ON DELIVERY**

A. Signature

X

 Agent
 Addressee

B. Received by (Printed Name)

C. Date of Delivery

2-23-07

 D. Is delivery address different from item 1? Yes
 If YES, enter delivery address below: No

3. Service Type


- Certified Mail
- Registered
- Insured Mail
- Express Mail
- Return Receipt for Merchandise
- C.O.D.

4. Restricted Delivery? (Extra Fee)

 Yes

7002 0860 0005 5111 9085

UNITED STATES POSTAL SERVICE



First-Class Mail
Postage & Fees Paid
USPS
Permit No. G-10

- Sender: Please print your name, address, and ZIP+4 in this box •

RECEIVED
BUREAU OF
LAND MANAGEMENT

2004 FEB 27 10:10

ARIZONA
STATE OFFICE
PHOENIX, ARIZONA

BUREAU OF LAND MANAGEMENT
ARIZONA STATE OFFICE
222 NORTH CENTRAL AVENUE
PHOENIX, AZ 85004-2203

AZ
933



This decision may be appealed to the Interior Board of Land Appeals, Office of the Secretary, in accordance with the regulations contained in 43 CFR, Part 4 and the enclosed Form 1842-1. If an appeal is taken, your notice of appeal must be filed in this office (at the above address) within 30 days from receipt of this decision. The appellant has the burden of showing that the decision appealed from is in error.

If you wish to file a petition pursuant to regulation 43 CFR 4.21 (58 FR 4939, January 19, 1993) for a stay of the effectiveness of this decision during the time that your appeal is being reviewed by the Board, the petition for a stay must accompany your notice of appeal. A petition for a stay is required to show sufficient justification based on the standards listed below. Copies of the notice of appeal and petition for a stay **must** also be submitted to each party named in this decision and to the Interior Board of Land Appeals and to the appropriate Office of the Solicitor (see 43 CFR 4.413) at the same time the original documents are filed with this office. If you request a stay, you have the burden of proof to demonstrate that a stay should be granted.

Standards for Obtaining a Stay

Except as otherwise provided by law or other pertinent regulation, a petition for a stay of a decision pending appeal shall show sufficient justification based on the following standards:

- (1) The relative harm to the parties if the stay is granted or denied,
- (2) The likelihood of the appellant's success on the merits,
- (3) The likelihood of immediate and irreparable harm if the stay is not granted, and
- (4) Whether the public interest favors granting the stay.

Please include your AMC serial number(s) on all correspondence. If additional information is required, please contact Amy Bunda at (602) 417-9334.

/s/ Ivy J. Garcia

Ivy J. Garcia
Group Administrator,
Lands/Minerals Adjudication and Withdrawals

Enclosure

NOTICE!!

These documents have been scanned!

Do not place un-scanned documents beneath this notice!

Do not remove this notice from this file!

GPO Jacket No. 560-102
Print Order 61540
Rise Business Services, LLC
Job=AZ15 7/1/2019



Box Number= AZ15136



Claim Begin-End: AMC355170-AMC355179

4 Annual Filings



AZ15136-4

AMC355012-AMC355391

UNITED STATES
DEPARTMENT OF THE INTERIOR
BUREAU OF LAND MANAGEMENT

516
[Handwritten signature]

355170

MAINTENANCE FEE WAIVER CERTIFICATION

FORM APPROVED
OMB NO. 1004-0114
Expires: January 31, 2020

SEE INSTRUCTIONS ON PAGE 2

- This small miner waiver is filed for the assessment year beginning on September 1, 2019 and ending on September 1, 2020.
- The undersigned and all related parties owned ten or fewer mining claims, mill, or tunnel sites located and maintained on Federal lands in the United States of America on September 1, 2019.
- The undersigned have performed the assessment work required by law for each mining claim listed prior to filing this waiver and understand that by filing this form, the undersigned must file an affidavit of assessment work with the Bureau of Land Management (BLM) by the December 30th following the filing of this waiver.
- The undersigned understand that if the assessment work obligation has not yet come due under 30 U.S.C. 28 (for those claims in their first assessment year only), a notice of intent to hold reciting this condition must be recorded by the December 30th following the filing of this waiver.
- The undersigned understand that mill and tunnel sites may also be listed on this waiver and be waived from payment of the maintenance fee, and that a notice of intent to hold for these sites is required to be filed with the BLM by the December 30th following the filing of this waiver.
- The undersigned understand and acknowledge that pursuant to 43 U.S.C. 1212 and 18 U.S.C. 1001, the filing or recording of a false, fictitious, or fraudulent document with the BLM may result in a fine of up to \$250,000, a prison term not to exceed five years, or both.
- The mining claims, mill or tunnel sites for which this waiver from payment of the maintenance fees is requested are:

| CLAIM OR SITE NAME | BLM RECORDATION SERIAL NUMBER |
|------------------------|-------------------------------|
| 1. Prosperity Nos. 1-2 | AMC 355170-71 |
| 2. Prosperity Nos. 3-5 | AMC 355172-74 |
| 3. Prosperity Nos. 6-9 | AMC 355175-78 |
| 4. Prosperity Nos. 10 | AMC 355179 |
| 5. | |
| 6. | |
| 7. | |
| 8. | |
| 9. | |
| 10. | |

RECEIVED
BLM AZ STATE OFFICE
2019 SEP -4 P 1:38
PHOENIX, ARIZONA

The owner(s) (claimants) of the above mining claims and sites are:

Tri-Star Excavation Co., Steve Larrew, Trustee

(Owner's Name - Please Print)

[Signature], trustee

(Owner's Signature)

P.O. Box 743471

(Owner's Mailing Address)

Dallas Tx 75374

(City) (State) (Zip Code)

(Owner's Name - Please Print)

(Owner's Signature)

(Owner's Mailing Address)

(City) (State) (Zip Code)

(Owner's Name - Please Print)

(Owner's Signature)

(Owner's Mailing Address)

(City) (State) (Zip Code)

(Owner's Name - Please Print)

(Owner's Signature)

(Owner's Mailing Address)

(City) (State) (Zip Code)

ENTERED
SEP 19 2019

[Handwritten initials]

| | |
|-------------------------------|---------------------------|
| (Owner's Name - Please Print) | (Owner's Signature) |
| (Owner's Mailing Address) | (City) (State) (Zip Code) |
| | |
| (Owner's Name - Please Print) | (Owner's Signature) |
| (Owner's Mailing Address) | (City) (State) (Zip Code) |
| | |
| (Owner's Name - Please Print) | (Owner's Signature) |
| (Owner's Mailing Address) | (City) (State) (Zip Code) |
| | |
| (Owner's Name - Please Print) | (Owner's Signature) |
| (Owner's Mailing Address) | (City) (State) (Zip Code) |

18 U.S.C. 1001 and 43 U.S.C. 1212 make it a crime for any person knowingly and willfully to make to any department or agency of the United States any false, fictitious or fraudulent statements or representations as to any matter within its jurisdiction.

INSTRUCTIONS

1. This certification is made under the provisions of 43 U.S.C. § 1744 and 30 U.S.C. §28-28k and the regulations thereunder (43 CFR Part 3830).
2. The claimant(s) must fill in the dates in paragraph 1 for the beginning and ending of the assessment year for which this waiver is sought.
3. The claimant(s) must fill in the date in paragraph 2 for the beginning of the assessment year for which this waiver is sought.
4. All claim and site names and BLM serial numbers must be listed for the mining claims, mill sites, and tunnel sites for which the waiver is sought.
5. All owners of the mining claims, mill sites, and tunnel sites and their addresses must be given.
6. This waiver form must be signed by all the claimants or their designated agent, in original form. If an agent is designated, a notarized designation of agent, signed by all of the claimants with proper address given, must be submitted with this waiver.
7. This form must be filed no later than September 1st for the upcoming assessment year in the BLM State Office where the mining claims or sites are recorded, or the waiver cannot be granted by the BLM. (Example: To obtain a waiver for the assessment year 2012, which begins on September 1, 2011, you must qualify for and file for a waiver no later than September 1, 2011, in the proper BLM State Office.)
8. For all mining claims which require assessment work, you must record an affidavit of labor on or before the December 30th immediately following the filing of this waiver. For all other mining claims or sites waived, you must record a notice of intent to hold on or before the December 30th immediately following the filing of this waiver.
9. Mill and tunnel sites may also be listed on this waiver and be waived from payment of the maintenance fee. A notice of intent to hold for these sites is required to be filed by the December 30th following the filing of this waiver.

FOR OFFICIAL USE ONLY

Tri-Star Excavation Co.
P.O. Box 743471
Dallas, Texas 75374

United States Department of the Interior
Bureau of Land Management
1 North Central Avenue
Phoenix, Arizona 85004

August 30, 2019

Re: Prosperity 1-10
Maintenance Fee Payment Waiver

Dear Sirs:

Enclosed please find a Maintenance Fee Payment Waiver for the above-referenced claims. Please file the document and return a copy to the above address.

Sincerely,

by Steve Larrew, trustee
Steve Larrew, Trustee

cc: sl
Enclosures

RECEIVED
BLM AZ STATE OFFICE
2019 SEP -4 P 1:38
PHOENIX, ARIZONA

P.O. Box 743471
Dallas, Texas 75374

RECEIVED
BLM AZ STATE OFFICE

2019 SEP -4 P 1:38

PHOENIX, ARIZONA

TX TEXAS
DALLAS 750
75080



1000



85004

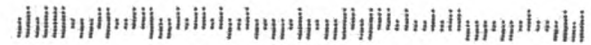
U.S. POSTAGE PAID
FCM LETTER
RICHARDSON, TX
75080
AUG 31, 19
AMOUNT

\$0.55

R2304M115973-05

United States Department of the Interior
Bureau of Land Management
1 North Central Avenue
Phoenix, Arizona 85004

85004-442700



AFFIDAVIT OF ANNUAL ASSESSMENT WORK

WHEN RECORDED, MAIL DOCUMENT TO:

NAME: Tri-Star Excavation Co.

ADDRESS: P.O. Box 743471

CITY, STATE, ZIP: Dallas, Texas 75374

FOR COUNTY RECORDER'S USE

No. of Claims 10

x \$~~100~~¹⁵/claim

Total due BLM \$ 150

TO ALL WHOM IT MAY CONCERN:

1. The undersigned certifies that at least \$100 per claim was expended for development labor and improvements, or equivalent value added, as the annual assessment work for the assessment year ending September 1, 2018 for the following contiguous unpatented mining claim(s) located in the County of Gila/Pina, in the State of Arizona.

PHOENIX ARIZONA
 2019 JAN 28 P 1:30
 RECEIVED
 BLM ASSESSMENT OFFICE

| BLM Serial No. | Name of Claim | Tp | Rg | Sec | Mer | County Recording Book and Page No. | Co. Recording Date |
|---------------------|-------------------|------------------------|-----|-------|-----|------------------------------------|--------------------|
| | | Example: 13N 5E 14 MDM | | | | | |
| 355170 | Prosperity No. 1 | 3S | 14E | 25 | | 2001-143 | |
| 355171 | Prosperity No. 2 | 3S | 14E | 25 | | 2001-144 | |
| 355172 | Prosperity No. 3 | 3S | 15E | 30,31 | | 2001-140 | |
| 355173 | Prosperity No. 4 | 3S | 15E | 30,31 | | 2001-141 | |
| 355174 | Prosperity No. 5 | 3S | 15E | 30,31 | | 2001-142 | |
| 355175 | Prosperity No. 6 | 3S | 15E | 30 | | 2001-136 | |
| 355175 | Prosperity No. 7 | 3S | 15E | 30 | | 2001-137 | |
| 355176 7 | Prosperity No. 8 | 3S | 15E | 30 | | 2001-138 | |
| 355177 8 | Prosperity No. 9 | 3S | 15E | 30 | | 2001-139 | |
| 355178 9 | Prosperity No. 10 | 3S | 15E | 30 | | 2001-135 | |

4362658

2. Type of labor and improvements (specify what was done and give the total value for that labor and improvement to show at least \$100 for each claim). If a geological, geochemical, or geophysical survey was performed, as per 30 U.S.C. 28-1, reference the title of the report of survey, give cost and date of the survey and report, and indicate it was filed with the County Recorder:

| Description of Work Performed | Value of Work Performed | Date Work Was Performed |
|-------------------------------|-------------------------|-------------------------|
| Obtaining Ore Samples | \$260.00 | July 16-19, 2018 |
| Obtaining Ore Samples | \$290.00 | Aug 17-18, 2018 |
| Road Repair | \$450.00 | May 17-19, 2018 |
| | | |
| | | |

3. Name and mailing address of each person who performed the labor and improvements:

Name (please print)
 Custom Milling Services

Current Mailing Address (please print)
 P.O. Box 588, Bertram, Texas

RECEIVED
 CLM AZ STATE OFFICE
 2019 JAN 28 PM 1:30
 PHOENIX, ARIZONA

4. Name and mailing address of each person who holds and claims the subject mining claim(s) for the valuable minerals contained therein. Be sure to indicate if there is a change of address:

Name (please print)
 Steve Larrew, trustee for
 Tri-Star Excavation Co.

Current Mailing Address (please print)
 P.O. Box 74347
 Dallas, Texas 7537

5. The undersigned testifies that on the date of December 22, 2000, all monuments required by law were erected upon the subject claim(s), and all notices required by law were posted on the subject claim(s) or copies thereof were in place, and at said date, each corner monument bore or contained

markings sufficient to appropriately designate the corner of the claim to which it pertains and the name of the claim(s).

I hereby certify under penalty of perjury under the laws of the State of Arizona that the foregoing statements are true and correct:

[Signature], trustee Date: December 19, 2018
(Signature of person responsible for above statement)

Title 18 U.S.C. 1001 and 43 U.S.C. 1212 make it a crime for any person knowingly and willfully to make to any department or agency of the United States any false, fictitious or fraudulent statements or representations as to any matter within its jurisdiction.

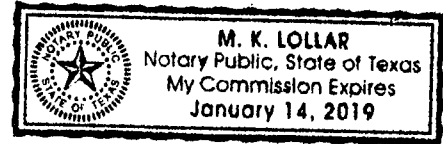
Notary Block

SUBSCRIBED AND SWORN TO before me, this 19th day of December 2018

By: MK Lollar
(Signature of Affiant)

Title: Notary Public, State of Texas

My Commission Expires: 1/14/2019



INSTRUCTIONS

1. This is an optional form that may be used to satisfy the requirements for the Bureau of Land Management (BLM) under the provisions of 43 U.S.C. §1744 and 30 U.S.C. §28-28d and the regulations thereunder (43 CFR part 3835). Since local and State laws may vary, you should contact your local and State agencies where the claims are located to ensure all applicable laws and requirements are satisfied.
2. The claimant(s) must fill in the date in paragraph 1 for the applicable assessment year and the county and state where the claims are located.
3. All claim names, BLM serial numbers, legal descriptions, and original county recording information must be listed for the claims pertaining to this assessment notice.
4. The claimant(s) must complete paragraph 2 listing all labor or improvements which was performed on or did benefit the subject mining claims. The value and date of the labor or improvements must also be listed. The total amount of labor or improvements can be listed, but the total expenditure must equal at least \$100 for each claim.
5. The names and current mailing addresses of the person(s) performing the labor shall be listed in paragraph 3.
6. The name and current mailing address of each owner (claimant) of the claims shall be listed in paragraph 4. The mailing address shall be the owner's address and not the address of an agent or anyone representing the claimant. Be sure to note if there has been a change of address.
7. Paragraph 5 shall be completed to show the date it was verified that all monuments required by law were properly erected, all notices were posted, and that corners were appropriately designated for all claims listed.
8. An exact legible reproduction or duplicate (other than microfilm or other electronic media) of this affidavit or another type of affidavit of assessment work that you file or will file in the county where each claim is located, must be filed with the BLM on or before December 30 of the calendar year in which the assessment year ends. For mill or tunnel sites, a separate notice of intent to hold must be filed with the BLM on or before December 30. Requirements for filing a notice of intent to hold can be found at 43 CFR 3835.33.
9. A processing fee of \$10 for each claim listed must be remitted to the BLM along with this or any other affidavit of assessment work.

PHOENIX, ARIZONA
2019 JAN 28 10 13 AM
BLM AZ STATE OFFICE
RECEIVED

Tri-Star Excavation Co.
P.O. Box 743471
Dallas, Texas 75374

United States Department of the Interior
Bureau of Land Management
One North Central, Suite 800
Phoenix, Arizona 85004

December 29, 2019

Re: AMC 355170-09
Prosperity 1-10

Dear Sirs:

Enclosed is an Affidavit of Annual Work for filing. Also please find enclosed the required \$100.00 filing fee.

Sincerely,


Steve Larrew, Trustee

cc: file
Encl.


RECEIVED
BLM AZ STATE OFFICE
2019 JAN 28 P 1:30
PHOENIX, ARIZONA

Tri-Star Excavation Co.
P.O. Box 743471
Dallas, Texas 75374

N TEXAS
DALLAS 752
20 DEC 18
PM 4 1



1000



85004

U.S. POSTAGE PAID
FROM LETTER
DALLAS, TX
75229
DEC 29, 18
AMOUNT

\$0.71

R2304H109356-01

Bureau of Land Management
One North Central, Suite 800
Phoenix, Arizona 85004

RECEIVED
BLM AZ STATE OFFICE
2019 JAN 28 P 1:30
PHOENIX, ARIZONA

85004-442700



United States Department of the Interior
Bureau of Land Management
 DIV OF LANDS, MINRLS & ENERGY
 ONE N CENTRAL AVE
 PHOENIX, AZ 85004 -4427
 Phone: 602-417-9200

Receipt

No: 4362658

| | |
|---|--|
| Transaction #: 4479884 | |
| Date of Transaction: 02/01/2019 | |
| CUSTOMER: | |
| TRI STAR EXCAVATION CO PO BOX 743471 DALLAS, TX 75374-3471 US | |

| LINE # | QTY | DESCRIPTION | REMARKS | UNIT PRICE | TOTAL |
|---------------|------|---|----------------|------------|-----------------|
| 1 | 1.00 | LOCATABLE MINERALS / MINING CLAIMS- NOT NEW-UNADJUD, ONE AUTH NO. ONLY / MINING CLAIM MONEY RECEIVED CASES: AMC355170/\$100.00 | POL 2018/10 | - n/a - | 100.00 |
| TOTAL: | | | | | \$100.00 |

| PAYMENT INFORMATION | | | |
|---------------------|-----------|--|----------------------|
| 1 | AMOUNT: | 100.00 | POSTMARKED: N/A |
| | TYPE: | CHECK | RECEIVED: 02/01/2019 |
| | CHECK NO: | R208417457810 | |
| | NAME: | TRI STAR EXCAVATION CO PO BOX 743471 DALLAS TX 75374-3471 US | |

| |
|---|
| REMARKS |
| THERE HAS BEEN A FEE INCREASE / PLEASE SEE ENCLOSED FLYER / THANK YOU |

This receipt was generated by the automated BLM Collections and Billing System and is a paper representation of a portion of the official electronic record contained therein.

*USED FOR AMC 355170 - 355175.
 AMC 355176 - 355178 EARNED ON
 RECEIPT # 4393486.
 \$10 FROM RECEIPT 4362658 AND
 \$5 FROM RECEIPT 4393486 USED
 FOR AMC 355179. RM*

10

Login ID6222

Entry Date03/13/2019

Total Amount\$10.00

Original Order Items

| Line | Order# | AuthNos | TransDate | Action | Amount | CostCtr | R Org | BPD Year | Fund | FunctArea | WBS | Receipt Reference | CBS Bill# | Type | OrderItem |
|------|---------|-------------|------------|-----------------------------|----------|------------|------------|----------|------------|------------------|-----|-------------------|-----------|------|-----------|
| 1 | 4479884 | AMC355170 ▾ | 02/01/2019 | MINING CLAIM MONEY RECEIVED | \$100.00 | LLAZ920000 | LLAZ920000 | 2019 | XXXL6500DP | L01130000.000000 | | | | C | 9008596 |

Order Items To Be Generated for Transfer

| Line | Order# | AuthNos | TransDate | Action | Amount | CostCtr | R Org | BPD Year | Fund | FunctArea | WBS | Receipt Reference | CBS Bill# | Type | OrderItem |
|------|---------|-------------|-----------|------------------------------|----------|------------|------------|----------|------------|------------------|-----|-------------------|-----------|------|-----------|
| 1 | 4479884 | AMC355170 ▾ | 3/13/2019 | MINING CLAIM MONEY RECEIVED | -\$10.00 | LLAZ920000 | LLAZ920000 | 2019 | XXXL6500DP | L01130000.000000 | | | | T | 9076039 |
| 2 | 4479884 | ▾ | 3/13/2019 | NONREFUNDABLE PROCESSING FEE | \$10.00 | LLAZ920000 | LLAZ920000 | 2019 | 19XL1109ML | L19300000.RB0000 | | | | T | 9076040 |

Tri-Star Excavation Co.
P.O. Box 743471
Dallas, Texas 75374

United States Department of the Interior
Bureau of Land Management
Lucas Lucero, Deputy State Director
One North Central, Suite 800
Phoenix, Arizona 85004

December 29, 2019

Re: AMC 355170-09
Prosperity 1-10

Dear Mr. Lucero

As per the enclosed letter relating the increase in fees for the filing of the Affidavit of Annual Work, please find enclosed the additional \$45.00 filing fee.

Sincerely,

By: Steve LaFrew, He
Steve LaFrew, Trustee

cc: file
Enclosure: BLM Letter Dated February 13, 2019

RECEIVED
BLM ARIZONA
2019 MAR -8 A 10:54
PHOENIX, ARIZONA

#4393 486



United States Department of the Interior



BUREAU OF LAND MANAGEMENT
Arizona State Office
One North Central Avenue, Suite 800
Phoenix, Arizona 85004-4427
www.blm.gov/az/

FEB 13 2019

In Reply Refer To:
3800 (AZ-9200) RM
AMC355170

CERTIFIED MAIL - RETURN RECEIPT REQUESTED 9214 8901 9403 8378 7192 30

NOTICE

TRI-STAR EXCAVATION CO
PO BOX 743471
DALLAS, TX 75374-3471

This Notice Affects Those Claims
Shown in the Block Below

AMC355170 - AMC355179
PROSPERITY NO 1 - PROSPERITY NO 10

Additional Processing Fees Required

The Arizona State Office, Bureau of Land Management, received your Affidavit of Labor or Notice of Intent to Hold for the 2018 assessment year.

Due to a processing fee increase effective October 1, 2018, we did not receive sufficient fees with your document. The fee increased from \$10 per mining claim to \$15 per mining claim.

Therefore, you are required to submit an additional payment in the amount of \$5.00 per claim, within 30 days of receipt of this notice or your claim(s) will be declared forfeited.

Please include your Arizona Mining Claim (AMC) serial number(s) and claim name(s) when submitting the additional fees. If additional information is required, please contact ReAnn Myers at 602-417-9413.

PHOENIX, ARIZONA

2019 MAR -8 A 10:51

RECEIVED

Lucas Lucero
Deputy State Director
Lands, Minerals and Energy Division

Tri-Star Excavation Co.
P.O. Box 743471
Dallas, Texas 75374

NORTH TEXAS TX P&DC
DALLAS TX 750
04 MAR 2019 PM 5 L



United States Department of the Interior
Bureau of Land Management
Lucas Lucero, Deputy State Director
One North Central, Suite 800
Phoenix, Arizona 85004

RECEIVED
BLM AZ STATE OFFICE
2019 MAR -8 A 10:51
PHOENIX, ARIZONA

85004-442700



United States Department of the Interior

Bureau of Land Management

DIV OF LANDS, MINRLS & ENERGY

ONE N CENTRAL AVE

PHOENIX, AZ 85004 -4427

Phone: 602-417-9200

Receipt

No:

4393486

| | |
|---|--|
| Transaction #: 4511443 | |
| Date of Transaction: 03/11/2019 | |
| CUSTOMER: | |
| TRI STAR EXCAVATION CO PO BOX 743471 DALLAS, TX 75374-3471 US | |

| LINE # | QTY | DESCRIPTION | REMARKS | UNIT PRICE | TOTAL |
|---------------|------|--|---------|------------|----------------|
| 1 | 1.00 | LOCATABLE MINERALS / MINING CLAIMS- NOT NEW-UNADJUD, ONE AUTH NO. ONLY / MINING CLAIM MONEY RECEIVED CASES: AMC355170/\$50.00 | | - n/a - | 50.00 |
| TOTAL: | | | | | \$50.00 |

| PAYMENT INFORMATION | | | |
|---------------------|-----------|--|----------------------|
| 1 | AMOUNT: | 50.00 | POSTMARKED: N/A |
| | TYPE: | CHECK | RECEIVED: 03/08/2019 |
| | CHECK NO: | 17-893861669 | |
| | NAME: | TRI STAR EXCAVATION CO PO BOX 743471 DALLAS TX 75374-3471 US | |

| REMARKS |
|---------|
| |

This receipt was generated by the automated BLM Collections and Billing System and is a paper representation of a portion of the official electronic record contained therein.

USED FOR AMC355176-355178.

AMC355170-355175 EARNED ON RECEIPT# 4362658.

\$10 FROM RECEIPT 4362658 AND

\$5 FROM RECEIPT 4393486 USED

FOR AMC 355179. RM

\$5

Login ID6222

Entry Date03/13/2019

Total Amount\$5.00

Original Order Items

| Line | Order# | AuthNos | TransDate | Action | Amount | CostCtr | R Org | BPD Year | Fund | FunctArea | WBS | Receipt Reference | CBS Bill# | Type | OrderItem |
|------|---------|-------------|------------|-----------------------------|---------|------------|------------|----------|------------|------------------|-----|-------------------|-----------|------|-----------|
| 1 | 4511443 | AMC355170 ▾ | 03/11/2019 | MINING CLAIM MONEY RECEIVED | \$50.00 | LLAZ920000 | LLAZ920000 | 2019 | XXXL6500DP | L01130000.000000 | | | | C | 9070243 |

Order Items To Be Generated for Transfer

| Line | Order# | AuthNos | TransDate | Action | Amount | CostCtr | R Org | BPD Year | Fund | FunctArea | WBS | Receipt Reference | CBS Bill# | Type | OrderItem |
|------|---------|-------------|-----------|------------------------------|---------|------------|------------|----------|------------|------------------|-----|-------------------|-----------|------|-----------|
| 1 | 4511443 | AMC355170 ▾ | 3/13/2019 | MINING CLAIM MONEY RECEIVED | \$-5.00 | LLAZ920000 | LLAZ920000 | 2019 | XXXL6500DP | L01130000.000000 | | | | T | 9076218 |
| 2 | 4511443 | ▾ | 3/13/2019 | NONREFUNDABLE PROCESSING FEE | \$5.00 | LLAZ920000 | LLAZ920000 | 2019 | 19XL1109ML | L19300000.RB0000 | | | | T | 9076219 |

UNITED STATES
DEPARTMENT OF THE INTERIOR
BUREAU OF LAND MANAGEMENT

512

355170

MAINTENANCE FEE WAIVER CERTIFICATION

FORM APPROVED
OMB NO. 1004-0114
Expires: January 31, 2020

JMC

SEE INSTRUCTIONS ON PAGE 2

- This small miner waiver is filed for the assessment year beginning on September 1, 2018 and ending on September 1, 2019.
- The undersigned and all related parties owned ten or fewer mining claims, mill, or tunnel sites located and maintained on Federal lands in the United States of America on September 1, 2018.
- The undersigned have performed the assessment work required by law for each mining claim listed prior to filing this waiver and understand that by filing this form, the undersigned must file an affidavit of assessment work with the Bureau of Land Management (BLM) by the December 30th following the filing of this waiver.
- The undersigned understand that if the assessment work obligation has not yet come due under 30 U.S.C. 28 (for those claims in their first assessment year only), a notice of intent to hold reciting this condition must be recorded by the December 30th following the filing of this waiver.
- The undersigned understand that mill and tunnel sites may also be listed on this waiver and be waived from payment of the maintenance fee, and that a notice of intent to hold for these sites is required to be filed with the BLM by the December 30th following the filing of this waiver.
- The undersigned understand and acknowledge that pursuant to 43 U.S.C. 1212 and 18 U.S.C. 1001, the filing or recording of a false, fictitious, or fraudulent document with the BLM may result in a fine of up to \$250,000, a prison term not to exceed five years, or both.
- The mining claims, mill or tunnel sites for which this waiver from payment of the maintenance fees is requested are:

| CLAIM OR SITE NAME | BLM RECORDATION SERIAL NUMBER |
|------------------------|-------------------------------|
| 1. Prosperity Nos. 1-2 | AMC 355170-71 { 913 } |
| 2. Prosperity Nos. 3-5 | AMC 355172-74 |
| 3. Prosperity Nos. 6-9 | AMC 355175-78 |
| 4. Prosperity Nos. 10 | AMC 355179 |
| 5. | |
| 6. | |
| 7. | |
| 8. | |
| 9. | |
| 10. | |

RECEIVED
BLM AZ STATE OFFICE
2018 SEP - 5 PM 2:10
PHOENIX, ARIZONA

The owner(s) (claimants) of the above mining claims and sites are:

Tri-Star Excavation Co., Steve Larrew, Trustee
 (Owner's Name - Please Print)
 P.O. Box 743471
 (Owner's Mailing Address)

by Steve Larrew
 (Owner's Signature)
 Dallas Tx 75374
 (City) (State) (Zip Code)

 (Owner's Name - Please Print)

 (Owner's Mailing Address)

 (Owner's Signature)
 _____ (City) _____ (State) _____ (Zip Code)

 (Owner's Name - Please Print)

 (Owner's Mailing Address)

 (Owner's Signature)
 _____ (City) _____ (State) _____ (Zip Code)

 (Owner's Name - Please Print)

 (Owner's Mailing Address)

 (Owner's Signature)
 _____ (City) _____ (State) _____ (Zip Code)

ENTERED
 SEP 12 2018
 BY: *BAB*

(Owner's Name - Please Print)

(Owner's Signature)

(Owner's Mailing Address)

(City)

(State)

(Zip Code)

(Owner's Name - Please Print)

(Owner's Signature)

(Owner's Mailing Address)

(City)

(State)

(Zip Code)

(Owner's Name - Please Print)

(Owner's Signature)

(Owner's Mailing Address)

(City)

(State)

(Zip Code)

(Owner's Name - Please Print)

(Owner's Signature)

(Owner's Mailing Address)

(City)

(State)

(Zip Code)

18 U.S.C. 1001 and 43 U.S.C. 1212 make it a crime for any person knowingly and willfully to make to any department or agency of the United States any false, fictitious or fraudulent statements or representations as to any matter within its jurisdiction.

INSTRUCTIONS


1. This certification is made under the provisions of 43 U.S.C. § 1744 and 30 U.S.C. §28-28k and the regulations thereunder (43 CFR Part 3830).
2. The claimant(s) must fill in the dates in paragraph 1 for the beginning and ending of the assessment year for which this waiver is sought.
3. The claimant(s) must fill in the date in paragraph 2 for the beginning of the assessment year for which this waiver is sought.
4. All claim and site names and BLM serial numbers must be listed for the mining claims, mill sites, and tunnel sites for which the waiver is sought.
5. All owners of the mining claims, mill sites, and tunnel sites and their addresses must be given.
6. This waiver form must be signed by all the claimants or their designated agent, in original form. If an agent is designated, a notarized designation of agent, signed by all of the claimants with proper address given, must be submitted with this waiver.
7. This form must be filed no later than September 1st for the upcoming assessment year in the BLM State Office where the mining claims or sites are recorded, or the waiver cannot be granted by the BLM. (Example: To obtain a waiver for the assessment year 2012, which begins on September 1, 2011, you must qualify for and file for a waiver no later than September 1, 2011, in the proper BLM State Office.)
8. For all mining claims which require assessment work, you must record an affidavit of labor on or before the December 30th immediately following the filing of this waiver. For all other mining claims or sites waived, you must record a notice of intent to hold on or before the December 30th immediately following the filing of this waiver.
9. Mill and tunnel sites may also be listed on this waiver and be waived from payment of the maintenance fee. A notice of intent to hold for these sites is required to be filed by the December 30th following the filing of this waiver.

**POSTMARKED
TIMELY**

FOR OFFICIAL USE ONLY

UNITED STATES
DEPARTMENT OF THE INTERIOR
BUREAU OF LAND MANAGEMENT

MAINTENANCE FEE WAIVER CERTIFICATION



FORM APPROVED
OMB NO. 1004-0114
Expires: January 31, 2020

SEE INSTRUCTIONS ON PAGE 2

1. This small miner waiver is filed for the assessment year beginning on September 1, 2018 and ending on September 1, 2019.
2. The undersigned and all related parties owned ten or fewer mining claims, mill, or tunnel sites located and maintained on Federal lands in the United States of America on September 1, 2018.
3. The undersigned have performed the assessment work required by law for each mining claim listed prior to filing this waiver and understand that by filing this form, the undersigned must file an affidavit of assessment work with the Bureau of Land Management (BLM) by the December 30th following the filing of this waiver.
4. The undersigned understand that if the assessment work obligation has not yet come due under 30 U.S.C. 28 (for those claims in their first assessment year only), a notice of intent to hold reciting this condition must be recorded by the December 30th following the filing of this waiver.
5. The undersigned understand that mill and tunnel sites may also be listed on this waiver and be waived from payment of the maintenance fee, and that a notice of intent to hold for these sites is required to be filed with the BLM by the December 30th following the filing of this waiver.
6. The undersigned understand and acknowledge that pursuant to 43 U.S.C. 1212 and 18 U.S.C. 1001, the filing or recording of a false, fictitious, or fraudulent document with the BLM may result in a fine of up to \$250,000, a prison term not to exceed five years, or both.
7. The mining claims, mill or tunnel sites for which this waiver from payment of the maintenance fees is requested are:

| CLAIM OR SITE NAME | BLM RECORDATION SERIAL NUMBER |
|------------------------|-------------------------------|
| 1. Prosperity Nos. 1-2 | AMC 355170-71 |
| 2. Prosperity Nos. 3-5 | AMC 355172-74 |
| 3. Prosperity Nos. 6-9 | AMC 355175-78 |
| 4. Prosperity Nos. 10 | AMC 355179 |
| 5. | |
| 6. | |
| 7. | |
| 8. | |
| 9. | |
| 10. | |


**POSTMARKED
TIMELY**

RECEIVED
BLM AZ STATE OFFICE
2018 SEP -5 P 2:10
PHOENIX, ARIZONA

The owner(s) (claimants) of the above mining claims and sites are:

Tri-Star Excavation Co., Steve Larrew, Trustee

(Owner's Name - Please Print)

by:  , trustee

(Owner's Signature)

P.O. Box 743471

(Owner's Mailing Address)

Dallas

(City)

Tx

(State)

75374

(Zip Code)

(Owner's Name - Please Print)

(Owner's Signature)

(Owner's Mailing Address)

(City)

(State)

(Zip Code)

(Owner's Name - Please Print)

(Owner's Signature)

(Owner's Mailing Address)

(City)

(State)

(Zip Code)

(Owner's Name - Please Print)

(Owner's Signature)

(Owner's Mailing Address)

(City)

(State)

(Zip Code)

Tri-Star Excavation Co.
P.O. Box 743471
Dallas, Texas 75374

United States Department of the Interior
Bureau of Land Management
1 North Central Avenue
Phoenix, Arizona 85004

August 30, 2018

Re: Prosperity 1-10
Maintenance Fee Payment Waiver

Dear Sirs:

Enclosed please find a Maintenance Fee Payment Waiver for the above-referenced claims. Please file the document and return a copy to the above address.

Sincerely,

by: Steve Larrew, the
Steve Larrew, Trustee

cc: sl
Enclosures

RECEIVED
BLM AZ STATE OFFICE
2018 SEP -5 P 2:10
PHOENIX, ARIZONA

POSTMARKED
TIMELY

P.O. Box 743471
Dallas, Texas 75374

RECEIVED
BLM AZ STATE OFFICE

2010 SEP -5 P 2:10

PHOENIX, ARIZONA

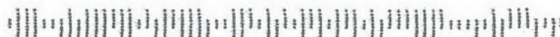
POSTMARKED
TIMELY

NORTH TEXAS TX P&DC
DALLAS TX 750
30 AUG 2018 PM 11 L



United States Department of the Interior
Bureau of Land Management
1 North Central Avenue
Phoenix, Arizona 85004

85004-442700



UNITED STATES
DEPARTMENT OF THE INTERIOR
BUREAU OF LAND MANAGEMENT

FORM APPROVED
OMB NO.: 1004-0114
Expires: January 31, 2020

355170

AFFIDAVIT OF ANNUAL ASSESSMENT WORK

WHEN RECORDED, MAIL DOCUMENT TO:

NAME: Tri-Star Excavation Co.

ADDRESS: P.O. Box 743471

CITY, STATE, ZIP: Dallas, Texas 75374

FOR COUNTY RECORDER'S USE

No. of Claims _____

x \$10/claim

Total due BLM \$ _____

TO ALL WHOM IT MAY CONCERN:

1. The undersigned certifies that at least \$100 per claim was expended for development, labor and improvements, or equivalent value added, as the annual assessment work for the assessment year ending September 1, 2017 for the following contiguous unpatented mining claim(s), located in the County of Gila/Pina, in the State of Arizona.

| BLM Serial No. | Name of Claim | Tp | Rg | Sec | Mer | County Recordation Book and Page No. | Co. Recording Date |
|---------------------|-------------------|----|-----|-------|-----|--------------------------------------|--------------------|
| 355170 | Prosperity No. 1 | 3S | 14E | 25 | | 2001-143 | |
| 355171 | Prosperity No. 2 | 3S | 14E | 25 | | 2001-144 | |
| 355172 | Prosperity No. 3 | 3S | 15E | 30,31 | | 2001-140 | |
| 355173 | Prosperity No. 4 | 3S | 15E | 30,31 | | 2001-141 | |
| 355174 | Prosperity No. 5 | 3S | 15E | 30,31 | | 2001-142 | |
| 355175 | Prosperity No. 6 | 3S | 15E | 30 | | 2001-136 | |
| 355175 ⁶ | Prosperity No. 7 | 3S | 15E | 30 | | 2001-137 | |
| 355176 ⁷ | Prosperity No. 8 | 3S | 15E | 30 | | 2001-138 | |
| 355177 ⁸ | Prosperity No. 9 | 3S | 15E | 30 | | 2001-139 | |
| 355178 ⁹ | Prosperity No. 10 | 3S | 15E | 30 | | 2001-135 | |

#4062398

(Continued on page 2)

ENTERED
JAN 11 2018
BY: RAm

RECEIVED
BLM RECORDER'S OFFICE
2018 JAN -5 P 2:13
PHOENIX, ARIZONA

2. Type of labor and improvements (specify what was done and give the total value for that labor and improvement to show at least \$100 for each claim). If a geological, geochemical, or geophysical survey was performed, as per 30 U.S.C. 28-1, reference the title of the report of survey, give cost and date of the survey and report, and indicate it was filed with the County Recorder:

| Description of Work Performed | Value of Work Performed | Date Work Was Performed |
|-------------------------------|-------------------------|-------------------------|
| Obtaining Ore Samples | \$325 | 4-18-2017 |
| Obtaining Ore Samples | \$175 | 8-15-2017 |
| Road Maintenance | \$500.00 | 4-18-19-2017 |
| | | |
| | | |

3. Name and mailing address of each person who performed the labor and improvements:

Name (please print)

Jerry Peavler

Current Mailing Address (please print)

P.O. Box 588, Bertram, Texas

4. Name and mailing address of each person who holds and claims the subject mining claim(s) for the valuable minerals contained therein. Be sure to indicate if there is a change of address:

Name (please print)

Steve Larrew, trustee for
 Tri-Star Excavation Co.

Current Mailing Address (please print)

P.O. Box 743471
 Dallas, Texas 75374

PHOENIX, ARIZONA
 2018 JAN -5 P 2:13
 RECEIVED
 CLM ADMINISTRATION

5. The undersigned testifies that on the date of December 22, 2000, all monuments required by law were erected upon the subject claim(s), and all notices required by law were posted on the subject claim(s) or copies thereof were in place, and at said date, each corner monument bore or contained

markings sufficient to appropriately designate the corner of the claim to which it pertains and the name of the claim(s).

I hereby certify under penalty of perjury under the laws of the State of Texas ~~Arizona~~ that the foregoing statements are true and correct:

by: [Signature], trustee Date: 12/30/17
(Signature of person responsible for above statement)

Title 18 U.S.C. 1001 and 43 U.S.C. 1212 make it a crime for any person knowingly and willfully to make to any department or agency of the United States any false, fictitious or fraudulent statements or representations as to any matter within its jurisdiction.

Notary Block

SUBSCRIBED AND SWORN TO before me, this 30th day of December 2017

By: Natalie Cervantes
(Signature of Affiant)

Title: Notary Public, State of Texas

My Commission Expires: June 12, 2021



INSTRUCTIONS

1. This is an optional form that may be used to satisfy the requirements for the Bureau of Land Management (BLM) under the provisions of 43 U.S.C. §1744 and 30 U.S.C. §28-28d and the regulations thereunder (43 CFR part 3835). Since local and State laws may vary, you should contact your local and State agencies where the claims are located to ensure all applicable laws and requirements are satisfied.
2. The claimant(s) must fill in the date in paragraph 1 for the applicable assessment year and the county and state where the claims are located.
3. All claim names, BLM serial numbers, legal descriptions, and original county recording information must be listed for the claims pertaining to this assessment notice.
4. The claimant(s) must complete paragraph 2 listing all labor or improvements which was performed on or did benefit the subject mining claims. The value and date of the labor or improvements must also be listed. The total amount of labor or improvements can be listed, but the total expenditure must equal at least \$100 for each claim.
5. The names and current mailing addresses of the person(s) performing the labor shall be listed in paragraph 3.
6. The name and current mailing address of each owner (claimant) of the claims shall be listed in paragraph 4. The mailing address shall be the owner's address and not the address of an agent or anyone representing the claimant. Be sure to note if there has been a change of address.
7. Paragraph 5 shall be completed to show the date it was verified that all monuments required by law were properly erected, all notices were posted, and that corners were appropriately designated for all claims listed.
8. An exact legible reproduction or duplicate (other than microfilm or other electronic media) of this affidavit or another type of affidavit of assessment work that you file or will file in the county where each claim is located, must be filed with the BLM on or before December 30 of the calendar year in which the assessment year ends. For mill or tunnel sites, a separate notice of intent to hold must be filed with the BLM on or before December 30. Requirements for filing a notice of intent to hold can be found at 43 CFR 3835.33.
9. A processing fee of \$10 for each claim listed must be remitted to the BLM along with this or any other affidavit of assessment work.

RECEIVED
JAN - 5 P 2 13
BOEHLX, ARIZONA

Tri-Star Excavation Co.
P.O. Box 743471
Dallas, Texas 75374

United States Department of the Interior
Bureau of Land Management
One North Central, Suite 800
Phoenix, Arizona 85004

December 29, 2017

Re: AMC 355170-09
Prosperity 1-10

Dear Sirs:

Enclosed is an Affidavit of Annual Work for filing. Also please find enclosed the required \$100.00 filing fee.


Sincerely,

 trustee
Steve Larrew, Trustee

cc: sl
Encl.

RECEIVED
BLM AT PHOENIX
2018 JAN -5 P 2:13
PHOENIX, ARIZONA


TRI-STAR EXCAVATION CO.
P.O. Box 743471
DALLAS, TEXAS 75374



IN TEXAS
DALLAS TX



1000



85004

U.S. POSTAGE
PAID
DALLAS, TX
75260
DEC 30, 17
AMOUNT
\$0.49
R2305K139182-77

U.S. DEPT. OF THE INTERIOR
BUREAU OF LAND MANAGEMENT
ONE NORTH CENTRAL, SUITE 800
PHOENIX, ARIZONA 85004

85004-442700



RECEIVED
BLM AZ STATE OFFICE

2018 JAN -5 P 2:12

PHOENIX, ARIZONA

United States Department of the Interior
Bureau of Land Management
 DIV OF LANDS, MINRLS & ENERGY
 ONE N CENTRAL AVE
 PHOENIX, AZ 85004 -4427
 Phone: 602-417-9200

Receipt

No: 4062398

| | |
|---|--|
| Transaction #: 4174046 | |
| Date of Transaction: 01/08/2018 | |
| CUSTOMER: | |
| TRI STAR EXCAVATION CO PO BOX 743471 DALLAS, TX 75374-3471 US | |

| LINE # | QTY | DESCRIPTION | REMARKS | UNIT PRICE | TOTAL |
|---------------|------|---|----------------|------------|-----------------|
| 1 | 1.00 | LOCATABLE MINERALS / MINING CLAIMS- NOT NEW-UNADJUD, ONE AUTH NO. ONLY / MINING CLAIM MONEY RECEIVED CASES: AMC355170/\$100.00 | POL 2017/10 | - n/a - | 100.00 |
| TOTAL: | | | | | \$100.00 |

| PAYMENT INFORMATION | | | |
|---------------------|-----------|--|----------------------|
| 1 | AMOUNT: | 100.00 | POSTMARKED: N/A |
| | TYPE: | CHECK | RECEIVED: 01/05/2018 |
| | CHECK NO: | 17-662315492 | |
| | NAME: | TRI STAR EXCAVATION CO PO BOX 743471 DALLAS TX 75374-3471 US | |

| |
|---------|
| REMARKS |
| |

This receipt was generated by the automated BLM Collections and Billing System and is a paper representation of a portion of the official electronic record contained therein.

UNITED STATES
DEPARTMENT OF THE INTERIOR
BUREAU OF LAND MANAGEMENT

MAINTENANCE FEE WAIVER CERTIFICATION

558
RAM

FORM APPROVED
OMB NO. 1004-0114
Expires: October 31, 2016

AMC 355170

SEE INSTRUCTIONS ON PAGE 2

- This small miner waiver is filed for the assessment year beginning on September 1, 2017 and ending on September 1, 2018.
- The undersigned and all related parties owned ten or fewer mining claims, mill, or tunnel sites located and maintained on Federal lands in the United States of America on September 1, 2017.
- The undersigned have performed the assessment work required by law for each mining claim listed prior to filing this waiver and understand that by filing this form, the undersigned must file an affidavit of assessment work with the Bureau of Land Management (BLM) by the December 30th following the filing of this waiver.
- The undersigned understand that if the assessment work obligation has not yet come due under 30 U.S.C. 28 (for those claims in their first assessment year only), a notice of intent to hold reciting this condition must be recorded by the December 30th following the filing of this waiver.
- The undersigned understand that mill and tunnel sites may also be listed on this waiver and be waived from payment of the maintenance fee, and that a notice of intent to hold for these sites is required to be filed with the BLM by the December 30th following the filing of this waiver.
- The undersigned understand and acknowledge that pursuant to 43 U.S.C. 1212 and 18 U.S.C. 1001, the filing or recording of a false, fictitious, or fraudulent document with the BLM may result in a fine of up to \$250,000, a prison term not to exceed five years, or both.
- The mining claims, mill or tunnel sites for which this waiver from payment of the maintenance fees is requested are:

| CLAIM OR SITE NAME | BLM RECORDATION SERIAL NUMBER |
|------------------------|-------------------------------|
| 1. Prosperity Nos. 1-2 | ✓ AMC 355170-71 |
| 2. Prosperity Nos. 3-5 | AMC 355172-74 |
| 3. Prosperity Nos. 6-9 | AMC 355175-78 |
| 4. Prosperity Nos. 10 | AMC 355179 |
| 5. | |
| 6. | |
| 7. | |
| 8. | |
| 9. | |
| 10. | |

RECEIVED
BLM AZ STATE OFFICE
2017 SEP -5 P 3:32
PHOENIX, ARIZONA

The owner(s) (claimants) of the above mining claims and sites are:

Tri-Star Excavation Co., Steve Larrew, Trustee
(Owner's Name - Please Print)

P.O. Box 743471
(Owner's Mailing Address)

Dallas
(City)

Tx 75374
(State) (Zip Code)

by *Steve Larrew, Trustee*
(Owner's Signature)

(Owner's Name - Please Print) (Owner's Signature)

(Owner's Mailing Address) (City) (State) (Zip Code)

(Owner's Name - Please Print) (Owner's Signature)

(Owner's Mailing Address) (City) (State) (Zip Code)

(Owner's Name - Please Print) (Owner's Signature)

(Owner's Mailing Address) (City) (State) (Zip Code)

(Owner's Name - Please Print) (Owner's Signature)

(Owner's Mailing Address) (City) (State) (Zip Code)

POSTMARKED
TIMELY

(Continued on page 2)

NW CHECK
10/17

P.O. Box 743471
Dallas, Texas 75374

RECEIVED
BLM AZ STATE OFFICE

2017 SEP -5 P 3: 32

PHOENIX, ARIZONA

POSTMARKED
TIMELY

TEXAS
DALLAS, TX
75260
AUG 31, 17



1000



85004

U.S. POSTAGE
PAID
DALLAS, TX
75260
AUG 31, 17
AMOUNT

\$0.49

R2305K139182-73

United States Department of the Interior
Bureau of Land Management
1 North Central Avenue
Phoenix, Arizona 85004

85004-442700



Tri-Star Excavation Co.
624 W. University Drive #322
Denton, Texas 76201

United States Department of the Interior
Bureau of Land Management
1 North Central Avenue
Phoenix, Arizona 85004

August 30, 2017

Re: Prosperity 1-10
Maintenance Fee Payment Waiver

Dear Sirs:

Enclosed please find a Maintenance Fee Payment Waiver for the above-referenced claims. Please file the document and return a copy to the above address.

Sincerely,


Steve Larrew, Trustee

cc: sl
Enclosures

RECEIVED
BLM AZ STATE OFFICE
2017 SEP -5 P 3:33
PHOENIX, ARIZONA

UNITED STATES DEPARTMENT OF THE INTERIOR
BUREAU OF LAND MANAGEMENT

MC NATIONWIDE CLAIMANT LISTING
September 20, 2017

| Cust | AZ CLAIMANT | National Total |
|--|----------------|-------------------|
| TRI-STAR EXCAVATION CO 624 W UNIVERSITY DR # 322 DENTON, TX 76201-1889 | 10 | 10 |

Mass Add/Delete/Update Action Data

Starting Serial Number Ending Serial Number

| | | |
|----------------|--|---------------------------------------|
| | Action Data: | |
| Action Code: | <input type="text" value="170"/> | <input type="button" value="Lookup"/> |
| Action Remark: | <input type="text" value="TRI-STAR EXCAVATION"/> Action 484 Amounts: <input type="radio"/> \$ <input type="text"/> <input type="radio"/> \$ <input type="text"/> | |
| Action Date: | <input type="text" value="09/01/2017"/> | |
| Receipt Nr: | <input type="text"/> | |

- [AMC355170] - - 170 - TRI-STAR EXCAVATION C
- [AMC355171] - - 170 - TRI-STAR EXCAVATION C
- [AMC355172] - - 170 - TRI-STAR EXCAVATION C
- [AMC355173] - - 170 - TRI-STAR EXCAVATION C
- [AMC355174] - - 170 - TRI-STAR EXCAVATION C
- [AMC355175] - - 170 - TRI-STAR EXCAVATION C
- [AMC355176] - - 170 - TRI-STAR EXCAVATION C
- [AMC355177] - - 170 - TRI-STAR EXCAVATION C
- [AMC355178] - - 170 - TRI-STAR EXCAVATION C
- [AMC355179] - - 170 - TRI-STAR EXCAVATION C

=====

Total Amount Processed : \$0.00

| | | |
|----------------|----------------------|---------------------------------------|
| | Update Action Data: | |
| Action Code: | <input type="text"/> | <input type="button" value="Lookup"/> |
| Action Remark: | <input type="text"/> | |
| Action Date: | <input type="text"/> | |
| Receipt Nr: | <input type="text"/> | |

Customer Name Update Screen

System ID:MC

Name: TRI-STAR EXCAVATION CO

Proprietor #: 2117489 Renumber To:

Category: C - CORPORATION

Address: PO BOX 743471

City: DALLAS

State: TX

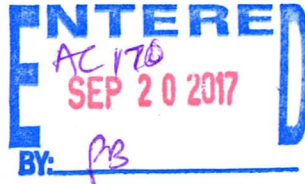
Zip: 753743471

UNDELIVERABLE

No Annual Reminders

Email:

Phone:



Customer details successfully saved for Customer Id 2117489

Customer Name Update Screen

System ID:MC

Name: TRI-STAR EXCAVATION CO

Proprietor #: 2117489 Renumber To:

Category: C - CORPORATION

Address: 624 W UNIVERSITY DR # 322 *← Previous Address PB*

City: DENTON

State: TX


Zip: 762011889

UNDELIVERABLE

No Annual Reminders

Email:

Phone:



UNITED STATES
DEPARTMENT OF THE INTERIOR
BUREAU OF LAND MANAGEMENT

FORM APPROVED
OMB NO.: 1004-0114
Expires: October 31, 2016

AFFIDAVIT OF ANNUAL ASSESSMENT WORK

355170

WHEN RECORDED, MAIL DOCUMENT TO:

NAME: Tri-Star Excavation Co.

ADDRESS: 624 W. University Drive #322

CITY, STATE, ZIP: Denton, Texas 76201

FOR COUNTY RECORDER'S USE

No. of Claims _____

x \$10/claim

Total due BLM \$ _____

TO ALL WHOM IT MAY CONCERN:

1. The undersigned certifies that at least \$100 per claim was expended for development, labor and improvements, or equivalent value added, as the annual assessment work for the assessment year ending September 1, 2016 for the following contiguous unpatented mining claim(s), located in the County of Gila/Pinal, in the State of Arizona.

| BLM Serial No. | Name of Claim | Tp Rg Sec Mer | | | | County Recordation Book and Page No. | Date |
|----------------|-------------------|------------------------|-----|-------|--|---|------|
| | | Example: 13N 5E 14 MDM | | | | | |
| 355170 | Prosperity No. 1 | 3S | 14E | 25 | | 2001-143 | |
| 355171 | Prosperity No. 2 | 3S | 14E | 25 | | 2001-144 | |
| 355172 | Prosperity No. 3 | 3S | 15E | 30,31 | | 2001-140 | |
| 355173 | Prosperity No. 4 | 3S | 15E | 30,31 | | 2001-141 | |
| 355174 | Prosperity No. 5 | 3S | 15E | 30,31 | | 2001-142 | |
| 355175 | Prosperity No. 6 | 3S | 15E | 30 | | 2001-136 | |
| 355176 | Prosperity No. 7 | 3S | 15E | 30 | | 2001-137 | |
| 355177 | Prosperity No. 8 | 3S | 15E | 30 | | 2001-138 | |
| 355178 | Prosperity No. 9 | 3S | 15E | 30 | | 2001-139 | |
| 355179 | Prosperity No. 10 | 3S | 15E | 30 | | 2001-135 | |

355170-179

(Continued on page 2)

ENTERED
JAN 05 2017
BY: RAM

markings sufficient to appropriately designate the corner of the claim to which it pertains and the name of the claim(s).

I hereby certify under penalty of perjury under the laws of the State of Arizona that the foregoing statements are true and correct:

[Signature]
(Signature of person responsible for above statement)

Date: 12-21-16

Title 18 U.S.C. 1001 and 43 U.S.C. 1212 make it a crime for any person knowingly and willfully to make to any department or agency of the United States any false, fictitious or fraudulent statements or representations as to any matter within its jurisdiction.

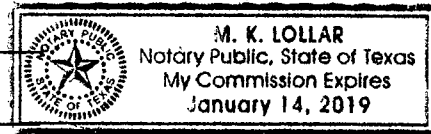
Notary Block

SUBSCRIBED AND SWORN TO before me, this 21st day of December 2016

By: [Signature]
(Signature of Affiant)

Title: Notary Public, State of Texas

My Commission Expires: 1-14-2019



INSTRUCTIONS

1. This is an optional form that may be used to satisfy the requirements for the Bureau of Land Management (BLM) under the provisions of 43 U.S.C. §1744 and 30 U.S.C. §28-28d and the regulations thereunder (43 CFR part 3835). Since local and State laws may vary, you should contact your local and State agencies where the claims are located to ensure all applicable laws and requirements are satisfied.
2. The claimant(s) must fill in the date in paragraph 1 for the applicable assessment year and the county and state where the claims are located.
3. All claim names, BLM serial numbers, legal descriptions, and original county recording information must be listed for the claims pertaining to this assessment notice.
4. The claimant(s) must complete paragraph 2 listing all labor or improvements which was performed on or did benefit the subject mining claims. The value and date of the labor or improvements must also be listed. The total amount of labor or improvements can be listed, but the total expenditure must equal at least \$100 for each claim.
5. The names and current mailing addresses of the person(s) performing the labor shall be listed in paragraph 3.
6. The name and current mailing address of each owner (claimant) of the claims shall be listed in paragraph 4. The mailing address shall be the owner's address and not the address of an agent or anyone representing the claimant. Be sure to note if there has been a change of address.
7. Paragraph 5 shall be completed to show the date it was verified that all monuments required by law were properly erected, all notices were posted, and that corners were appropriately designated for all claims listed.
8. An exact legible reproduction or duplicate (other than microfilm or other electronic media) of this affidavit or another type of affidavit of assessment work that you file or will file in the county where each claim is located, must be filed with the BLM on or before December 30 of the calendar year in which the assessment year ends. For mill or tunnel sites, a separate notice of intent to hold must be filed with the BLM on or before December 30. Requirements for filing a notice of intent to hold can be found at 43 CFR 3835.33.
9. A processing fee of \$10 for each claim listed must be remitted to the BLM along with this or any other affidavit of assessment work.

Tri-Star Excavation Co.
624 W. University Drive #322
Denton, Texas 76201

United States Department of the Interior
Bureau of Land Management
One North Central, Suite 800
Phoenix, Arizona 85004

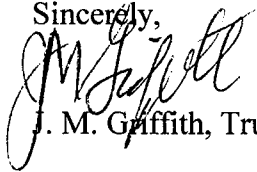
December 29, 2016

Re: AMC 355170-09
Prosperity 1-10

Dear Sirs:

Enclosed is an Affidavit of Annual Work for filing. Also please find enclosed the required \$100.00 filing fee.

Sincerely,



J. M. Griffith, Trustee

cc: jmg
Encl.

PHOENIX, ARIZONA

2017 JAN -31 P 3:27

RECEIVED
BLM BUREAU OF LAND MANAGEMENT
PHOENIX OFFICE

Tri-Star Excavation Co.
624 W. University Drive #322
Denton, Texas 76201

NORTH TEXAS TX P&DC
DALLAS TX 750
30 DEC 2016 PM 4 L



RECEIVED
BLM AZ STATE OFFICE

2017 JAN - 3 P 3: 26

PHOENIX, ARIZONA

Bureau of Land Management
One North Central, Suite 800
Phoenix, Arizona 85004

85004-442700



United States Department of the Interior
Bureau of Land Management
 DIV OF LANDS, MINRLS & ENERGY
 ONE N CENTRAL AVE
 PHOENIX, AZ 85004 -4427
 Phone: 602-417-9200

Receipt

No: 3736255

| | |
|---|--|
| Transaction #: 3841694 | |
| Date of Transaction: 01/04/2017 | |
| CUSTOMER: | |
| TRI STAR EXCAVATION CO 624 W UNIVERSITY DR # 322 DENTON, TX 76201-1889 US | |

| LINE # | QTY | DESCRIPTION | REMARKS | UNIT PRICE | TOTAL |
|---------------|------|--|----------------|------------|-----------------|
| 1 | 1.00 | LOCATABLE MINERALS / MINING CLAIMS- NOT NEW-UNADJUD, ONE AUTH NO. ONLY / MINING CLAIM MONEY RECEIVED CASES: AMC355170/\$100.00 | POL 2016/10 | - n/a - | 100.00 |
| TOTAL: | | | | | \$100.00 |

| PAYMENT INFORMATION | | | | | |
|---------------------|-----------|--|-------------|------------|--|
| 1 | AMOUNT: | 100.00 | POSTMARKED: | 12/29/2016 | |
| | TYPE: | CHECK | RECEIVED: | 01/03/2017 | |
| | CHECK NO: | 17-510618874 | | | |
| | NAME: | TRI STAR EXCAVATION CO 624 W UNIVERSITY DR # 322 DENTON TX 76201-1889 US | | | |

| |
|---------|
| REMARKS |
| |

This receipt was generated by the automated BLM Collections and Billing System and is a paper representation of a portion of the official electronic record contained therein.

UNITED STATES
DEPARTMENT OF THE INTERIOR
BUREAU OF LAND MANAGEMENT

504

MAINTENANCE FEE WAIVER CERTIFICATION

FORM APPROVED
OMB NO. 1004-0114
Expires: October 31, 2016

355170

SEE INSTRUCTIONS ON PAGE 2

1. This small miner waiver is filed for the assessment year beginning on September 1, 2016 and ending on September 1, 2017.
2. The undersigned and all related parties owned ten or fewer mining claims, mill, or tunnel sites located and maintained on Federal lands in the United States of America on September 1, 2016.
3. The undersigned have performed the assessment work required by law for each mining claim listed prior to filing this waiver and understand that by filing this form, the undersigned must file an affidavit of assessment work with the Bureau of Land Management (BLM) by the December 30th following the filing of this waiver.
4. The undersigned understand that if the assessment work obligation has not yet come due under 30 U.S.C. 28 (for those claims in their first assessment year only), a notice of intent to hold reciting this condition must be recorded by the December 30th following the filing of this waiver.
5. The undersigned understand that mill and tunnel sites may also be listed on this waiver and be waived from payment of the maintenance fee, and that a notice of intent to hold for these sites is required to be filed with the BLM by the December 30th following the filing of this waiver.
6. The undersigned understand and acknowledge that pursuant to 43 U.S.C. 1212 and 18 U.S.C. 1001, the filing or recording of a false, fictitious, or fraudulent document with the BLM may result in a fine of up to \$250,000, a prison term not to exceed five years, or both.
7. The mining claims, mill or tunnel sites for which this waiver from payment of the maintenance fees is requested are:

| CLAIM OR SITE NAME | BLM RECORDATION SERIAL NUMBER |
|------------------------|-------------------------------|
| 1. Prosperity Nos. 1-2 | AMC 355170-71 |
| 2. Prosperity Nos. 3-5 | AMC 355172-74 |
| 3. Prosperity Nos. 6-9 | AMC 355175-78 |
| 4. Prosperity Nos. 10 | AMC 355179 |
| 5. | |
| 6. | |
| 7. | |
| 8. | |
| 9. | |
| 10. | |

RECEIVED
BLM AZ STATE OFFICE
2016 AUG 30 P 2:00
PHOENIX, ARIZONA

The owner(s) (claimants) of the above mining claims and sites are:

Tri-Star Excavation Co., J. M. Griffith, Trustee

 (Owner's Name - Please Print)
 624 W. University Drive #322

 (Owner's Mailing Address)

J. M. Griffith

 (Owner's Signature)
 Denton Tx 76201

 (City) (State) (Zip Code)

(Owner's Name - Please Print)

(Owner's Signature)

(Owner's Mailing Address)

(City)

(State)

(Zip Code)

(Owner's Name - Please Print)

(Owner's Signature)

(Owner's Mailing Address)

(City)

(State)

(Zip Code)

(Owner's Name - Please Print)

(Owner's Signature)

(Owner's Mailing Address)

(City)

(State)

(Zip Code)

(Continued on page 2)

ENTERED
493
SEP 09 2016
BY: *[Signature]*

[Handwritten initials]

| | |
|--|---------------------------|
| (Owner's Name - Please Print) | (Owner's Signature) |
| (Owner's Mailing Address) | (City) (State) (Zip Code) |
| <div style="border: 1px dashed black; width: 100%; height: 10px;"></div> | |
| (Owner's Name - Please Print) | (Owner's Signature) |
| (Owner's Mailing Address) | (City) (State) (Zip Code) |
| <div style="border: 1px dashed black; width: 100%; height: 10px;"></div> | |
| (Owner's Name - Please Print) | (Owner's Signature) |
| (Owner's Mailing Address) | (City) (State) (Zip Code) |
| <div style="border: 1px dashed black; width: 100%; height: 10px;"></div> | |
| (Owner's Name - Please Print) | (Owner's Signature) |
| (Owner's Mailing Address) | (City) (State) (Zip Code) |

RECEIVED
BLM AZ STATE OFFICE

2016 AUG 30 P 2:01

PHOENIX, ARIZONA

18 U.S.C. 1001 and 43 U.S.C. 1212 make it a crime for any person knowingly and willfully to make to any department or agency of the United States any false, fictitious or fraudulent statements or representations as to any matter within its jurisdiction.

INSTRUCTIONS

1. This certification is made under the provisions of 43 U.S.C. § 1744 and 30 U.S.C. §28-28k and the regulations thereunder (43 CFR Part 3830).
2. The claimant(s) must fill in the dates in paragraph 1 for the beginning and ending of the assessment year for which this waiver is sought.
3. The claimant(s) must fill in the date in paragraph 2 for the beginning of the assessment year for which this waiver is sought.
4. All claim and site names and BLM serial numbers must be listed for the mining claims, mill sites, and tunnel sites for which the waiver is sought.
5. All owners of the mining claims, mill sites, and tunnel sites and their addresses must be given.
6. This waiver form must be signed by all the claimants or their designated agent, in original form. If an agent is designated, a notarized designation of agent, signed by all of the claimants with proper address given, must be submitted with this waiver.
7. This form must be filed no later than September 1st for the upcoming assessment year in the BLM State Office where the mining claims or sites are recorded, or the waiver cannot be granted by the BLM. (Example: To obtain a waiver for the assessment year 2012, which begins on September 1, 2011, you must qualify for and file for a waiver no later than September 1, 2011, in the proper BLM State Office.)
8. For all mining claims which require assessment work, you must record an affidavit of labor on or before the December 30th immediately following the filing of this waiver. For all other mining claims or sites waived, you must record a notice of intent to hold on or before the December 30th immediately following the filing of this waiver.
9. Mill and tunnel sites may also be listed on this waiver and be waived from payment of the maintenance fee. A notice of intent to hold for these sites is required to be filed by the December 30th following the filing of this waiver.

FOR OFFICIAL USE ONLY

Tri-Star Excavation Co.
624 W. University Drive #322
Denton, Texas 76201

RECEIVED
BLM AZ STATE OFFICE

2016 AUG 30 P 2:00

PHOENIX, ARIZONA

United States Department of the Interior
Bureau of Land Management
1 North Central Avenue
Phoenix, Arizona 85004


August 30, 2016

Re: Prosperity 1-10
Maintenance Fee Payment Waiver

Dear Sirs:

Enclosed please find a Maintenance Fee Payment Waiver for the above-referenced claims. Please file the document and return a copy to the above address.

Sincerely,



J. M. Griffith, Trustee

cc: jmg
Enclosures

624 W. University Drive #322
Denton, Texas 76201

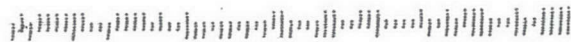
NORTH TEXAS TX P&DC
DALLAS TX 750
27 AUG 2016 PM 5 L



RECEIVED
BLM AZ STATE OFFICE
2016 AUG 30 P 2:00
PHOENIX, ARIZONA

United States Department of the Interior
Bureau of Land Management
1 North Central Avenue
Phoenix, Arizona 85004

85004-442700



UNITED STATES
DEPARTMENT OF THE INTERIOR
BUREAU OF LAND MANAGEMENT
MAINTENANCE FEE WAIVER CERTIFICATION

FORM APPROVED
OMB NO. 1004-0114
Expires: October 31, 2016

SEE INSTRUCTIONS ON PAGE 2

1. This small miner waiver is filed for the assessment year beginning on September 1, 2016 and ending on September 1, 2017.
2. The undersigned and all related parties owned ten or fewer mining claims, mill, or tunnel sites located and maintained on Federal lands in the United States of America on September 1, 2016.
3. The undersigned have performed the assessment work required by law for each mining claim listed prior to filing this waiver and understand that by filing this form, the undersigned must file an affidavit of assessment work with the Bureau of Land Management (BLM) by the December 30th following the filing of this waiver.
4. The undersigned understand that if the assessment work obligation has not yet come due under 30 U.S.C. 28 (for those claims in their first assessment year only), a notice of intent to hold reciting this condition must be recorded by the December 30th following the filing of this waiver.
5. The undersigned understand that mill and tunnel sites may also be listed on this waiver and be waived from payment of the maintenance fee, and that a notice of intent to hold for these sites is required to be filed with the BLM by the December 30th following the filing of this waiver.
6. The undersigned understand and acknowledge that pursuant to 43 U.S.C. 1212 and 18 U.S.C. 1001, the filing or recording of a false, fictitious, or fraudulent document with the BLM may result in a fine of up to \$250,000, a prison term not to exceed five years, or both.
7. The mining claims, mill or tunnel sites for which this waiver from payment of the maintenance fees is requested are:

| CLAIM OR SITE NAME | BLM RECORDATION SERIAL NUMBER |
|------------------------|-------------------------------|
| 1. Prosperity Nos. 1-2 | AMC 355170-71 |
| 2. Prosperity Nos. 3-5 | AMC 355172-74 |
| 3. Prosperity Nos. 6-9 | AMC 355175-78 |
| 4. Prosperity Nos. 10 | AMC 355179 |
| 5. | |
| 6. | |
| 7. | |
| 8. | |
| 9. | |
| 10. | |


RECEIVED
BLM AZ STATE OFFICE
2016 AUG 30 P 2:00
PHOENIX, ARIZONA

The owner(s) (claimants) of the above mining claims and sites are:

Tri-Star Excavation Co., J. M. Griffith, Trustee

 (Owner's Name - Please Print)
 624 W. University Drive #322

 (Owner's Mailing Address)



 (Owner's Signature)
 Denton Tx 76201

 (City) (State) (Zip Code)

 (Owner's Name - Please Print)

 (Owner's Mailing Address)

 (Owner's Signature)

 (City) (State) (Zip Code)

 (Owner's Name - Please Print)

 (Owner's Mailing Address)

 (Owner's Signature)

 (City) (State) (Zip Code)

 (Owner's Name - Please Print)

 (Owner's Mailing Address)

 (Owner's Signature)

 (City) (State) (Zip Code)

| | |
|-------------------------------|--|
| (Owner's Name - Please Print) | (Owner's Signature) |
| (Owner's Mailing Address) | <div style="text-align: center; font-weight: bold; color: blue;">RECEIVED</div> <div style="text-align: center; font-weight: bold; color: blue;">BLM AZ STATE OFFICE</div> <div style="text-align: center; font-weight: bold; color: blue;">2016 AUG 30 P 2:00</div> |
| (Owner's Name - Please Print) | (Owner's Signature) |
| (Owner's Mailing Address) | <div style="text-align: center; font-weight: bold; color: blue;">PHOENIX, ARIZONA</div> |
| (Owner's Name - Please Print) | (Owner's Signature) |
| (Owner's Mailing Address) | (City) (State) (Zip Code) |
| (Owner's Name - Please Print) | (Owner's Signature) |
| (Owner's Mailing Address) | (City) (State) (Zip Code) |
| (Owner's Name - Please Print) | (Owner's Signature) |
| (Owner's Mailing Address) | (City) (State) (Zip Code) |

18 U.S.C. 1001 and 43 U.S.C. 1212 make it a crime for any person knowingly and willfully to make to any department or agency of the United States any false, fictitious or fraudulent statements or representations as to any matter within its jurisdiction.

INSTRUCTIONS

1. This certification is made under the provisions of 43 U.S.C. § 1744 and 30 U.S.C. §28-28k and the regulations thereunder (43 CFR Part 3830).
2. The claimant(s) must fill in the dates in paragraph 1 for the beginning and ending of the assessment year for which this waiver is sought.
3. The claimant(s) must fill in the date in paragraph 2 for the beginning of the assessment year for which this waiver is sought.
4. All claim and site names and BLM serial numbers must be listed for the mining claims, mill sites, and tunnel sites for which the waiver is sought.
5. All owners of the mining claims, mill sites, and tunnel sites and their addresses must be given.
6. This waiver form must be signed by all the claimants or their designated agent, in original form. If an agent is designated, a notarized designation of agent, signed by all of the claimants with proper address given, must be submitted with this waiver.
7. This form must be filed no later than September 1st for the upcoming assessment year in the BLM State Office where the mining claims or sites are recorded, or the waiver cannot be granted by the BLM. (Example: To obtain a waiver for the assessment year 2012, which begins on September 1, 2011, you must qualify for and file for a waiver no later than September 1, 2011, in the proper BLM State Office.)
8. For all mining claims which require assessment work, you must record an affidavit of labor on or before the December 30th immediately following the filing of this waiver. For all other mining claims or sites waived, you must record a notice of intent to hold on or before the December 30th immediately following the filing of this waiver.
9. Mill and tunnel sites may also be listed on this waiver and be waived from payment of the maintenance fee. A notice of intent to hold for these sites is required to be filed by the December 30th following the filing of this waiver.

FOR OFFICIAL USE ONLY

Tri-Star Excavation Co.
624 W. University Drive #322
Denton, Texas 76201

355170

United States Department of the Interior
Bureau of Land Management
One North Central, Suite 800
Phoenix, Arizona 85004

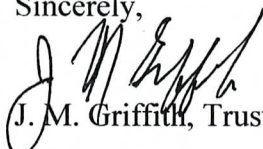
December 29, 2015

Re: AMC 355170-09
Prosperity 1-10

Dear Sirs:

Enclosed is an Affidavit of Annual Work for filing. Also please find enclosed the required \$100.00 filing fee.

Sincerely,


J. M. Griffith, Trustee

cc: jmg
Encl.

RECEIVED
BLM PHOENIX OFFICE
2016 JAN -4 P 2:59
PHOENIX, ARIZONA

UNITED STATES
DEPARTMENT OF THE INTERIOR
BUREAU OF LAND MANAGEMENT

FORM APPROVED
OMB NO.: 1004-0114
Expires: October 31, 2016

AFFIDAVIT OF ANNUAL ASSESSMENT WORK

WHEN RECORDED, MAIL DOCUMENT TO:

NAME: Tri-Star Excavation Co.

ADDRESS: 624 W. University Drive #322

CITY, STATE, ZIP: Denton, Texas 76201

FOR COUNTY RECORDER'S USE


No. of Claims 10
x \$10/claim
Total due BLM \$ 100.00

TO ALL WHOM IT MAY CONCERN:

1. The undersigned certifies that at least \$100 per claim was expended for development, labor and improvements, or equivalent value added, as the annual assessment work for the assessment year ending September 1, 2015 for the following contiguous unpatented mining claim(s), located in the County of Gila/Pinal, in the State of Arizona.

| BLM Serial No. | Name of Claim | Tp Rg Sec Mer | | | | County Recordation Book and Page No. | Date |
|----------------|-------------------|------------------------|-----|-------|--|--------------------------------------|------|
| | | Example: 13N 5E 14 MDM | | | | | |
| 355170 | Prosperity No. 1 | 3S | 14E | 25 | | 2001-143 | |
| 355171 | Prosperity No. 2 | 3S | 14E | 25 | | 2001-144 | |
| 355172 | Prosperity No. 3 | 3S | 15E | 30,31 | | 2001-140 | |
| 355173 | Prosperity No. 4 | 3S | 15E | 30,31 | | 2001-141 | |
| 355174 | Prosperity No. 5 | 3S | 15E | 30,31 | | 2001-142 | |
| 355175 | Prosperity No. 6 | 3S | 15E | 30 | | 2001-136 | |
| 355176 | Prosperity No. 7 | 3S | 15E | 30 | | 2001-137 | |
| 355177 | Prosperity No. 8 | 3S | 15E | 30 | | 2001-138 | |
| 355178 | Prosperity No. 9 | 3S | 15E | 30 | | 2001-139 | |
| 355179 | Prosperity No. 10 | 3S | 15E | 30 | | 2001-135 | |

(Continued on page 2)



RECEIPT # 3467813

RECEIVED
 DENVER OFFICE
 JAN - 4 P 2:59
 PHOENIX, ARIZONA

2. Type of labor and improvements (specify what was done and give the total value for that labor and improvement to show at least \$100 for each claim). If a geological, geochemical, or geophysical survey was performed, as per 30 U.S.C. 28-1, reference the title of the report of survey, give cost and date of the survey and report, and indicate it was filed with the County Recorder:

| Description of Work Performed | Value of Work Performed | Date Work Was Performed |
|-------------------------------|-------------------------|-------------------------|
| Road Repair | \$700.00 | 4-21-2015 |
| Obtaining ore samples | \$300.00 | 6-25-2015 |
| | | |
| | | |
| | | |

3. Name and mailing address of each person who performed the labor and improvements:

Name (please print)

Jerry Peavler

Current Mailing Address (please print)

P.O. Box 588, Bertram, Texas

4. Name and mailing address of each person who holds and claims the subject mining claim(s) for the valuable minerals contained therein. Be sure to indicate if there is a change of address:

Name (please print)

J.M. Griffith, trustee for
 Tri-Star Excavation Co.

Current Mailing Address (please print)

624 W. University Drive #322
 Denton Texas 76201

BLM RECEIVED
 2016 JAN -4 P 2:59
 PHOENIX, ARIZONA

5. The undersigned testifies that on the date of December 22, 2000, all monuments required by law were erected upon the subject claim(s), and all notices required by law were posted on the subject claim(s) or copies thereof were in place, and at said date, each corner monument bore or contained

markings sufficient to appropriately designate the corner of the claim to which it pertains and the name of the claim(s).

I hereby certify under penalty of perjury under the laws of the State of Arizona that the foregoing statements are true and correct:

J.M. Lollar Date: 12-18-15
(Signature of person responsible for above statement)

Title 18 U.S.C. 1001 and 43 U.S.C. 1212 make it a crime for any person knowingly and willfully to make to any department or agency of the United States any false, fictitious or fraudulent statements or representations as to any matter within its jurisdiction.

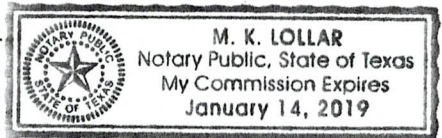
Notary Block

SUBSCRIBED AND SWORN TO before me, this 18th day of December 20 15

By: M.K. Lollar
(Signature of Affiant)

Title: Notary Public, State of Texas

My Commission Expires: 1/14/2019



INSTRUCTIONS

1. This is an optional form that may be used to satisfy the requirements for the Bureau of Land Management (BLM) under the provisions of 43 U.S.C. §1744 and 30 U.S.C. §28-28d and the regulations thereunder (43 CFR part 3835). Since local and State laws may vary, you should contact your local and State agencies where the claims are located to ensure all applicable laws and requirements are satisfied.
2. The claimant(s) must fill in the date in paragraph 1 for the applicable assessment year and the county and state where the claims are located.
3. All claim names, BLM serial numbers, legal descriptions, and original county recording information must be listed for the claims pertaining to this assessment notice.
4. The claimant(s) must complete paragraph 2 listing all labor or improvements which was performed on or did benefit the subject mining claims. The value and date of the labor or improvements must also be listed. The total amount of labor or improvements can be listed, but the total expenditure must equal at least \$100 for each claim.
5. The names and current mailing addresses of the person(s) performing the labor shall be listed in paragraph 3.
6. The name and current mailing address of each owner (claimant) of the claims shall be listed in paragraph 4. The mailing address shall be the owner's address and not the address of an agent or anyone representing the claimant. Be sure to note if there has been a change of address.
7. Paragraph 5 shall be completed to show the date it was verified that all monuments required by law were properly erected, all notices were posted, and that corners were appropriately designated for all claims listed.
8. An exact legible reproduction or duplicate (other than microfilm or other electronic media) of this affidavit or another type of affidavit of assessment work that you file or will file in the county where each claim is located, must be filed with the BLM on or before December 30 of the calendar year in which the assessment year ends. For mill or tunnel sites, a separate notice of intent to hold must be filed with the BLM on or before December 30. Requirements for filing a notice of intent to hold can be found at 43 CFR 3835.33.
9. A processing fee of \$10 for each claim listed must be remitted to the BLM along with this or any other affidavit of assessment work.

PHOENIX, ARIZONA
2015 JAN -4 P 2:59
RECEIVED

Tri-Star Excavation Co.
624 W. University Drive #322
Denton, Texas 76201

RECEIVED
BLM AZ STATE OFFICE

2016 JAN -4 P 2: 52

PHOENIX, ARIZONA



1000



85004

U.S. POSTAGE
PAID
DALLAS, TX
75260
DEC 30, 15
AMOUNT

\$0.49

R2305E125654-33

Bureau of Land Management
One North Central, Suite 800
Phoenix, Arizona 85004

85004442700



United States Department of the Interior
Bureau of Land Management
 LANDS/RECREATION & PLANNING
 ONE N CENTRAL AVE
 PHOENIX, AZ 85004 -2203
 Phone: 602-417-9200

Receipt

No: 3467813

| | |
|---|--|
| Transaction #: 3567723 | |
| Date of Transaction: 01/05/2016 | |
| CUSTOMER: | |
| TRI STAR EXCAVATION CO 624 W UNIVERSITY DR # 322 DENTON, TX 76201-1889 US | |

| LINE # | QTY | DESCRIPTION | REMARKS | UNIT PRICE | TOTAL |
|---------------|------|--|------------------|------------|-----------------|
| 1 | 1.00 | LOCATABLE MINERALS / MINING CLAIMS- NOT NEW-UNADJUD, ONE AUTH NO. ONLY / MINING CLAIM MONEY RECEIVED CASES: AMC355170/\$100.00 | POL - 10 2015 | - n/a - | 100.00 |
| TOTAL: | | | | | \$100.00 |

| PAYMENT INFORMATION | | | | | |
|---------------------|-----------|---|-------------|------------|--|
| 1 | AMOUNT: | 100.00 | POSTMARKED: | 12/30/2015 | |
| | TYPE: | CHECK | RECEIVED: | 01/04/2016 | |
| | CHECK NO: | 17103799429 | | | |
| | NAME: | GRIFFITH, J M 624 W UNIVERSITY DR # 322 DENTON TX 76201-1889 US | | | |

| |
|---------|
| REMARKS |
| |

This receipt was generated by the automated BLM Collections and Billing System and is a paper representation of a portion of the official electronic record contained therein.

UNITED STATES
DEPARTMENT OF THE INTERIOR
BUREAU OF LAND MANAGEMENT

MAINTENANCE FEE WAIVER CERTIFICATION

592

355170
FORM APPROVED
OMB NO. 1004-0114
Expires: October 31, 2016

SEE INSTRUCTIONS ON PAGE 2

- This small miner waiver is filed for the assessment year beginning on September 1, 2015 and ending on September 1, 2016.
- The undersigned and all related parties owned ten or fewer mining claims, mill, or tunnel sites located and maintained on Federal lands in the United States of America on September 1, 2015.
- The undersigned have performed the assessment work required by law for each mining claim listed prior to filing this waiver and understand that by filing this form, the undersigned must file an affidavit of assessment work with the Bureau of Land Management (BLM) by the December 30th following the filing of this waiver.
- The undersigned understand that if the assessment work obligation has not yet come due under 30 U.S.C. 28 (for those claims in their first assessment year only), a notice of intent to hold reciting this condition must be recorded by the December 30th following the filing of this waiver.
- The undersigned understand that mill and tunnel sites may also be listed on this waiver and be waived from payment of the maintenance fee, and that a notice of intent to hold for these sites is required to be filed with the BLM by the December 30th following the filing of this waiver.
- The undersigned understand and acknowledge that pursuant to 43 U.S.C. 1212 and 18 U.S.C. 1001, the filing or recording of a false, fictitious, or fraudulent document with the BLM may result in a fine of up to \$250,000, a prison term not to exceed five years, or both.
- The mining claims, mill or tunnel sites for which this waiver from payment of the maintenance fees is requested are:

| CLAIM OR SITE NAME | BLM RECORDATION SERIAL NUMBER |
|------------------------|-------------------------------|
| 1. Prosperity Nos. 1-2 | AMC 355170-71 |
| 2. Prosperity Nos. 3-5 | AMC 355172-74 |
| 3. Prosperity Nos. 6-9 | AMC 355175-78 |
| 4. Prosperity Nos. 10 | AMC 355179 |
| 5. | |
| 6. | |
| 7. | |
| 8. | |
| 9. | |
| 10. | |

RECORDED
BLM AZ STATE OFFICE
2015 OCT 21 P 3:05
PHOENIX ARIZONA

The owner(s) (claimants) of the above mining claims and sites are:

Tri-Star Excavation Co., J. M. Griffith, Trustee

 (Owner's Name - Please Print)
 624 W. University Drive #322

 (Owner's Mailing Address)


 _____, trustee
 (Owner's Signature)
 Denton Tx 76201

 (City) (State) (Zip Code)

 (Owner's Name - Please Print)

 (Owner's Mailing Address)

 (Owner's Signature)

 (City) (State) (Zip Code)

 (Owner's Name - Please Print)

 (Owner's Mailing Address)

 (Owner's Signature)

 (City) (State) (Zip Code)

 (Owner's Name - Please Print)

 (Owner's Mailing Address)

 (Owner's Signature)

 (City) (State) (Zip Code)

| | | | |
|-------------------------------|---------------------|---------|------------|
| (Owner's Name - Please Print) | (Owner's Signature) | | |
| (Owner's Mailing Address) | (City) | (State) | (Zip Code) |
| | | | |
| (Owner's Name - Please Print) | (Owner's Signature) | | |
| (Owner's Mailing Address) | (City) | (State) | (Zip Code) |
| | | | |
| (Owner's Name - Please Print) | (Owner's Signature) | | |
| (Owner's Mailing Address) | (City) | (State) | (Zip Code) |
| | | | |
| (Owner's Name - Please Print) | (Owner's Signature) | | |
| (Owner's Mailing Address) | (City) | (State) | (Zip Code) |

RECEIVED
 BLM AZ STATE OFFICE
 2015 OCT 21 PM 3:05
 PHOENIX ARIZONA

18 U.S.C. 1001 and 43 U.S.C. 1212 make it a crime for any person knowingly and willfully to make to any department or agency of the United States any false, fictitious or fraudulent statements or representations as to any matter within its jurisdiction.

INSTRUCTIONS

1. This certification is made under the provisions of 43 U.S.C. § 1744 and 30 U.S.C. §28-28k and the regulations thereunder (43 CFR Part 3830).
2. The claimant(s) must fill in the dates in paragraph 1 for the beginning and ending of the assessment year for which this waiver is sought.
3. The claimant(s) must fill in the date in paragraph 2 for the beginning of the assessment year for which this waiver is sought.
4. All claim and site names and BLM serial numbers must be listed for the mining claims, mill sites, and tunnel sites for which the waiver is sought.
5. All owners of the mining claims, mill sites, and tunnel sites and their addresses must be given.
6. This waiver form must be signed by all the claimants or their designated agent, in original form. If an agent is designated, a notarized designation of agent, signed by all of the claimants with proper address given, must be submitted with this waiver.
7. This form must be filed no later than September 1st for the upcoming assessment year in the BLM State Office where the mining claims or sites are recorded, or the waiver cannot be granted by the BLM. (Example: To obtain a waiver for the assessment year 2012, which begins on September 1, 2011, you must qualify for and file for a waiver no later than September 1, 2011, in the proper BLM State Office.)
8. For all mining claims which require assessment work, you must record an affidavit of labor on or before the December 30th immediately following the filing of this waiver. For all other mining claims or sites waived, you must record a notice of intent to hold on or before the December 30th immediately following the filing of this waiver.
9. Mill and tunnel sites may also be listed on this waiver and be waived from payment of the maintenance fee. A notice of intent to hold for these sites is required to be filed by the December 30th following the filing of this waiver.

FOR OFFICIAL USE ONLY

Tri-Star Excavation Co.
624 W. University Drive #322
Denton, Texas 76201

United States Department of the Interior
Bureau of Land Management
1 North Central Avenue
Phoenix, Arizona 85004


October 15, 2015

Re: Prosperity 1-10
Maintenance Fee Payment Waiver

Dear Sirs:

Enclosed please find a Maintenance Fee Payment Waiver on the updated form as requested for the above-referenced claims. Please file the document and return a copy to the above address.

Sincerely,



J. M. Griffith, Trustee

cc: jmg
Enclosures

RECEIVED
BLM AZ STATE OFFICE
2015 OCT 21 P 3:05
PHOENIX, ARIZONA

624 W. University Drive #322
Denton, Texas 76201

RECEIVED
BLM AZ STATE OFFICE

2015 OCT 21 P 2:58

PHOENIX, ARIZONA

NORTH TEXAS TX P&DC
DALLAS TX 750
17 OCT 2015 PM 4 L



United States Department of the Interior
Bureau of Land Management
1 North Central Avenue
Phoenix, Arizona 85004

85004442700



UNITED STATES
DEPARTMENT OF THE INTERIOR
BUREAU OF LAND MANAGEMENT

592

355170
FORM APPROVED
OMB NO. 1004-0114
Expires: August 31, 2013

MAINTENANCE FEE WAIVER CERTIFICATION

SEE INSTRUCTIONS ON PAGE 2

1. This small miner waiver is filed for the assessment year beginning on September 1, 2015 and ending on September 1, 2016.
2. The undersigned and all related parties owned ten or fewer mining claims, mill, or tunnel sites located and maintained on Federal lands in the United States of America on September 1, 2015.
3. The undersigned have performed the assessment work required by law for each mining claim listed prior to filing this waiver and understand that by filing this form, an affidavit of assessment work must be recorded by the December 30th following the filing of this waiver.
4. The undersigned understand that if the assessment work obligation has not yet come due under 30 U.S.C. 28 (for those claims in their first assessment year only), a notice of intent to hold reciting this condition must be recorded by the December 30th following the filing of this waiver.
5. The undersigned understand that mill and tunnel sites may also be listed upon this waiver and be waived from payment of the maintenance fee, and that a notice of intent to hold for these sites is required to be recorded by the December 30th immediately following the filing of this waiver.
6. The undersigned understand and acknowledge that pursuant to 43 U.S.C. 1212 and 18 U.S.C. 1001, the filing or recording of a false, fictitious, or fraudulent document with the Bureau of Land Management may result in a fine of up to \$250,000, a prison term not to exceed five years, or both.
7. The mining claims, mill or tunnel sites for which this waiver from payment of the maintenance fees is requested are:

| CLAIM OR SITE NAME | BLM RECORDATION SERIAL NUMBER |
|------------------------|-------------------------------|
| 1. Prosperity Nos. 1-2 | AMC 355170-71 ✓ |
| 2. Prosperity Nos. 3-5 | AMC 355172-74 |
| 3. Prosperity Nos. 6-9 | AMC 355175-78 |
| 4. Prosperity Nos. 10 | AMC 355179 |
| 5. | |
| 6. | |
| 7. | |
| 8. | |
| 9. | |
| 10. | |

RECEIVED
BLM ALBUQUERQUE
2015 SEP - 1 P 2:06
PHOENIX, ARIZONA

The owner(s) (claimants) of the above mining claims and sites are:

Tri-Star Excavation Co., J. M. Griffith, Trustee
(Owner's Name - Please Print)

_____, trustee
(Owner's Signature)

624 W. University Drive #322
(Street or P.O. Box)

Denton Tx 76201
(City) (State) (Zip Code)

(Owner's Name - Please Print)

(Owner's Signature)

(Street or P.O. Box)

(City) (State) (Zip Code)

(Owner's Name - Please Print)

(Owner's Signature)

(Street or P.O. Box)

(City) (State) (Zip Code)

ENTERED
SEP 11 2015
BY:

NW
11 SEP 15
WR

(Owner's Name - Please Print)

(Owner's Signature)

(Street or P.O. Box)

(City)

(State)

(Zip Code)

(Owner's Name - Please Print)

(Owner's Signature)

(Street or P.O. Box)

(City)

(State)

(Zip Code)

(Owner's Name - Please Print)

(Owner's Signature)

(Street or P.O. Box)

(City)

(State)

(Zip Code)

(Owner's Name - Please Print)

(Owner's Signature)

(Street or P.O. Box)

(City)

(State)

(Zip Code)

Title 18 U.S.C. Section 1001 and Title 43 U.S.C. Section 1212 makes it a crime for any person knowingly and willfully to make to any department or agency of the United States any false, fictitious or fraudulent statements or representations as to any matter within its jurisdiction.

INSTRUCTIONS

1. This certification is made under the provisions of §1744 of Title 43 and § 28-28k of Title 30 of the United States Code; and the regulations thereunder (43 CFR Part 3830).
2. The claimant(s) must fill in the dates in paragraph 1 for the beginning and ending of the assessment year for which this waiver is sought.
3. The claimant(s) must fill in the date in paragraph 2 for the beginning of the assessment year for which this waiver is sought.
4. All claim and site names and Bureau of Land Management (BLM) serial numbers must be listed for the mining claims, mill sites, and tunnel sites for which the waiver is sought.
5. All owners of the mining claims, mill sites, and tunnel sites and their addresses must be given.
6. This waiver form must be signed by all the claimants or their designated agent, in original form. If an agent is designated, a notarized designation of agent, signed by all of the claimants with proper address given, must be submitted with this waiver.
7. This form must be filed no later than September 1st for the upcoming assessment year in the BLM State Office where the mining claims or sites are recorded, or the waiver cannot be granted by the BLM. (Example: To obtain a waiver for the assessment year 2012, which begins on September 1, 2011, you must qualify for and file for a waiver no later than September 1, 2011, in the proper BLM State Office.)
8. For all mining claims which require assessment work, you must record an affidavit of labor on or before the December 30th immediately following the filing of this waiver. For all other mining claims or sites waived, you must record a notice of intent to hold on or before the December 30th immediately following the filing of this waiver.
9. Mill and tunnel sites may also be listed upon this waiver and be waived from payment of the maintenance fee. A notice of intent to hold for these sites is required to be filed by the December 30th following the filing of this waiver.

PHOENIX, ARIZONA
2015 SEP - 1 P 2:0
RECEIVED
BLM AZ

FOR OFFICIAL USE ONLY

624 W. University Drive #322
Denton, Texas 76201

RECEIVED
BLM AZ S
2015 SEP -1 P 2:06
PHOENIX, ARIZONA

NORTH TEXAS TX PSND
DALLAS TX 750
29 AUG 2015 PM 5:11



United States Department of the Interior
Bureau of Land Management
1 North Central Avenue
Phoenix, Arizona 85004

85004442700



Tri-Star Excavation Co.
624 W. University Drive #322
Denton, Texas 76201

United States Department of the Interior
Bureau of Land Management
1 North Central Avenue
Phoenix, Arizona 85004

August 30, 2015

Re: Prosperity 1-10
Maintenance Fee Payment Waiver

Dear Sirs:

Enclosed please find a Maintenance Fee Payment Waiver for the above-referenced claims. Please file the document and return a copy to the above address.

Sincerely,



J. M. Griffith, Trustee

cc: jmg
Enclosures

PHOENIX, ARIZONA

2015 SEP - 1 P 2:06

RECEIVED
BLM AZ STATE OFFICE



Tri-Star Excavation Co.
624 W. University Drive #322
Denton, Texas 76201

United States Department of the Interior
Bureau of Land Management
1 North Central Avenue
Phoenix, Arizona 85004

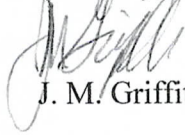
August 30, 2015

Re: Prosperity 1-10
Maintenance Fee Payment Waiver

Dear Sirs:

Enclosed please find a Maintenance Fee Payment Waiver for the above-referenced claims. Please file the document and return a copy to the above address.

Sincerely,



J. M. Griffith, Trustee

cc: jmg
Enclosures

PHOENIX, ARIZONA

2015 SEP - 1 P 2:06

RECEIVED
BLM AT

UNITED STATES
DEPARTMENT OF THE INTERIOR
BUREAU OF LAND MANAGEMENT

MAINTENANCE FEE WAIVER CERTIFICATION

FORM APPROVED
OMB NO. 1004-0114
Expires: August 31, 2013

SEE INSTRUCTIONS ON PAGE 2

1. This small miner waiver is filed for the assessment year beginning on September 1, 2015 and ending on September 1, 2016.
2. The undersigned and all related parties owned ten or fewer mining claims, mill, or tunnel sites located and maintained on Federal lands in the United States of America on September 1, 2015.
3. The undersigned have performed the assessment work required by law for each mining claim listed prior to filing this waiver and understand that by filing this form, an affidavit of assessment work must be recorded by the December 30th following the filing of this waiver.
4. The undersigned understand that if the assessment work obligation has not yet come due under 30 U.S.C. 28 (for those claims in their first assessment year only), a notice of intent to hold reciting this condition must be recorded by the December 30th following the filing of this waiver.
5. The undersigned understand that mill and tunnel sites may also be listed upon this waiver and be waived from payment of the maintenance fee, and that a notice of intent to hold for these sites is required to be recorded by the December 30th immediately following the filing of this waiver.
6. The undersigned understand and acknowledge that pursuant to 43 U.S.C. 1212 and 18 U.S.C. 1001, the filing or recording of a false, fictitious, or fraudulent document with the Bureau of Land Management may result in a fine of up to \$250,000, a prison term not to exceed five years, or both.
7. The mining claims, mill or tunnel sites for which this waiver from payment of the maintenance fees is requested are:

| CLAIM OR SITE NAME | BLM RECORDATION SERIAL NUMBER |
|------------------------|-------------------------------|
| 1. Prosperity Nos. 1-2 | AMC 355170-71 |
| 2. Prosperity Nos. 3-5 | AMC 355172-74 |
| 3. Prosperity Nos. 6-9 | AMC 355175-78 |
| 4. Prosperity Nos. 10 | AMC 355179 |
| 5. | |
| 6. | |
| 7. | |
| 8. | |
| 9. | |
| 10. | |

BLM RECEIVED
2015 SEP - 1 P 2:06
PHOENIX, ARIZONA

The owner(s) (claimants) of the above mining claims and sites are:

Tri-Star Excavation Co., J. M. Griffith, Trustee

(Owner's Name - Please Print)

_____, trustee
(Owner's Signature)

624 W. University Drive #322

(Street or P.O. Box)

Denton Tx 76201

(City) (State) (Zip Code)

(Owner's Name - Please Print)

(Owner's Signature)

(Street or P.O. Box)

(City) (State) (Zip Code)

(Owner's Name - Please Print)

(Owner's Signature)

(Street or P.O. Box)

(City) (State) (Zip Code)

(Owner's Name - Please Print)

(Owner's Signature)

(Street or P.O. Box)

(City)

(State)

(Zip Code)

(Owner's Name - Please Print)

(Owner's Signature)

(Street or P.O. Box)

(City)

(State)

(Zip Code)

(Owner's Name - Please Print)

(Owner's Signature)

(Street or P.O. Box)

(City)

(State)

(Zip Code)

(Owner's Name - Please Print)

(Owner's Signature)

(Street or P.O. Box)

(City)

(State)

(Zip Code)

Title 18 U.S.C. Section 1001 and Title 43 U.S.C. Section 1212 makes it a crime for any person knowingly and willfully to make to any department or agency of the United States any false, fictitious or fraudulent statements or representations as to any matter within its jurisdiction.

INSTRUCTIONS

1. This certification is made under the provisions of §1744 of Title 43 and § 28-28k of Title 30 of the United States Code; and the regulations thereunder (43 CFR Part 3830).
2. The claimant(s) must fill in the dates in paragraph 1 for the beginning and ending of the assessment year for which this waiver is sought.
3. The claimant(s) must fill in the date in paragraph 2 for the beginning of the assessment year for which this waiver is sought.
4. All claim and site names and Bureau of Land Management (BLM) serial numbers must be listed for the mining claims, mill sites, and tunnel sites for which the waiver is sought.
5. All owners of the mining claims, mill sites, and tunnel sites and their addresses must be given.
6. This waiver form must be signed by all the claimants or their designated agent, in original form. If an agent is designated, a notarized designation of agent, signed by all of the claimants with proper address given, must be submitted with this waiver.
7. This form must be filed no later than September 1st for the upcoming assessment year in the BLM State Office where the mining claims or sites are recorded, or the waiver cannot be granted by the BLM. (Example: To obtain a waiver for the assessment year 2012, which begins on September 1, 2011, you must qualify for and file for a waiver no later than September 1, 2011, in the proper BLM State Office.)
8. For all mining claims which require assessment work, you must record an affidavit of labor on or before the December 30th immediately following the filing of this waiver. For all other mining claims or sites waived, you must record a notice of intent to hold on or before the December 30th immediately following the filing of this waiver.
9. Mill and tunnel sites may also be listed upon this waiver and be waived from payment of the maintenance fee. A notice of intent to hold for these sites is required to be filed by the December 30th following the filing of this waiver.

PHOENIX, ARIZONA
2015 SEP - 1 P 2:00
RECEIVED

FOR OFFICIAL USE ONLY

UNITED STATES
DEPARTMENT OF THE INTERIOR
BUREAU OF LAND MANAGEMENT

FORM APPROVED
OMB NO. 1004-0114
Expires: August 31, 2013

MAINTENANCE FEE WAIVER CERTIFICATION

SEE INSTRUCTIONS ON PAGE 2

- This small miner waiver is filed for the assessment year beginning on September 1, 2015 and ending on September 1, 2016.
- The undersigned and all related parties owned ten or fewer mining claims, mill, or tunnel sites located and maintained on Federal lands in the United States of America on September 1, 2015.
- The undersigned have performed the assessment work required by law for each mining claim listed prior to filing this waiver and understand that by filing this form, an affidavit of assessment work must be recorded by the December 30th following the filing of this waiver.
- The undersigned understand that if the assessment work obligation has not yet come due under 30 U.S.C. 28 (for those claims in their first assessment year only), a notice of intent to hold reciting this condition must be recorded by the December 30th following the filing of this waiver.
- The undersigned understand that mill and tunnel sites may also be listed upon this waiver and be waived from payment of the maintenance fee, and that a notice of intent to hold for these sites is required to be recorded by the December 30th immediately following the filing of this waiver.
- The undersigned understand and acknowledge that pursuant to 43 U.S.C. 1212 and 18 U.S.C. 1001, the filing or recording of a false, fictitious, or fraudulent document with the Bureau of Land Management may result in a fine of up to \$250,000, a prison term not to exceed five years, or both.
- The mining claims, mill or tunnel sites for which this waiver from payment of the maintenance fees is requested are:

| CLAIM OR SITE NAME | BLM RECORDATION SERIAL NUMBER |
|------------------------|-------------------------------|
| 1. Prosperity Nos. 1-2 | AMC 355170-71 |
| 2. Prosperity Nos. 3-5 | AMC 355172-74 |
| 3. Prosperity Nos. 6-9 | AMC 355175-78 |
| 4. Prosperity Nos. 10 | AMC 355179 |
| 5. | |
| 6. | |
| 7. | |
| 8. | |
| 9. | |
| 10. | |


BLM RECEIVED
 2015 SEP - 1 P 2:06
 PHOENIX, ARIZONA


The owner(s) (claimants) of the above mining claims and sites are:

Tri-Star Excavation Co., J. M. Griffith, Trustee
 (Owner's Name - Please Print)

624 W. University Drive #322
 (Street or P.O. Box)

Denton Tx 76201
 (City) (State) (Zip Code)



 , trustee
 (Owner's Signature)

 (Owner's Name - Please Print)

 (Street or P.O. Box)

 (City) (State) (Zip Code)

 (Owner's Signature)

 (Owner's Name - Please Print)

 (Street or P.O. Box)

 (City) (State) (Zip Code)

 (Owner's Signature)

| | |
|-------------------------------|---------------------------|
| (Owner's Name - Please Print) | (Owner's Signature) |
| (Street or P.O. Box) | (City) (State) (Zip Code) |
| | |
| (Owner's Name - Please Print) | (Owner's Signature) |
| (Street or P.O. Box) | (City) (State) (Zip Code) |
| | |
| (Owner's Name - Please Print) | (Owner's Signature) |
| (Street or P.O. Box) | (City) (State) (Zip Code) |
| | |
| (Owner's Name - Please Print) | (Owner's Signature) |
| (Street or P.O. Box) | (City) (State) (Zip Code) |

Title 18 U.S.C. Section 1001 and Title 43 U.S.C. Section 1212 makes it a crime for any person knowingly and willfully to make to any department or agency of the United States any false, fictitious or fraudulent statements or representations as to any matter within its jurisdiction.

INSTRUCTIONS


1. This certification is made under the provisions of §1744 of Title 43 and § 28-28k of Title 30 of the United States Code; and the regulations thereunder (43 CFR Part 3830).
2. The claimant(s) must fill in the dates in paragraph 1 for the beginning and ending of the assessment year for which this waiver is sought.
3. The claimant(s) must fill in the date in paragraph 2 for the beginning of the assessment year for which this waiver is sought.
4. All claim and site names and Bureau of Land Management (BLM) serial numbers must be listed for the mining claims, mill sites, and tunnel sites for which the waiver is sought.
5. All owners of the mining claims, mill sites, and tunnel sites and their addresses must be given.
6. This waiver form must be signed by all the claimants or their designated agent, in original form. If an agent is designated, a notarized designation of agent, signed by all of the claimants with proper address given, must be submitted with this waiver.
7. This form must be filed no later than September 1st for the upcoming assessment year in the BLM State Office where the mining claims or sites are recorded, or the waiver cannot be granted by the BLM. (Example: To obtain a waiver for the assessment year 2012, which begins on September 1, 2011, you must qualify for and file for a waiver no later than September 1, 2011, in the proper BLM State Office.)
8. For all mining claims which require assessment work, you must record an affidavit of labor on or before the December 30th immediately following the filing of this waiver. For all other mining claims or sites waived, you must record a notice of intent to hold on or before the December 30th immediately following the filing of this waiver.
9. Mill and tunnel sites may also be listed upon this waiver and be waived from payment of the maintenance fee. A notice of intent to hold for these sites is required to be filed by the December 30th following the filing of this waiver.

RECEIVED
 SEP - 1 P 2:06
 PHOENIX, ARIZONA

FOR OFFICIAL USE ONLY

624 W. University Drive #322
Denton, Texas 76201

NORTH TEXAS TX, FRID
DALLAS TX 752
29 AUG 2015 PM 5L



RECEIVED
BLM AZ S
2015 SEP -1 P 2:06
PHOENIX, ARIZONA

United States Department of the Interior
Bureau of Land Management
1 North Central Avenue
Phoenix, Arizona 85004

85004442700



UNITED STATES
DEPARTMENT OF THE INTERIOR
Bureau of Land Management
Arizona State Office
One N. Central Avenue, Suite 800
Phoenix, AZ 85004-4427

9310/LL

AN EQUAL OPPORTUNITY EMPLOYER

neopost[®]
09/02/2015
US POSTAGE

FIRST-CLASS MAIL

\$00.70⁵

US OFFICIAL MAIL
\$300 Penalty
For Private Use
ZIP 85004

041L11101433



OFFICIAL BUSINESS
PENALTY FOR PRIVATE USE \$300

RECEIVED
BLM AZ STATE OFFICE

2015 SEP 18 P 2:59

PHOENIX, ARIZONA

RS

Tri-Star Excavation Co.
624 W. UNIVERSITY DR.

NIXIE 750 DC 1 0009/15/15

RETURN TO SENDER
NOT DELIVERABLE AS ADDRESSED
UNABLE TO FORWARD

BC: 85004442700 *1394-07792-00-00



7520191555 85004@4427

PHOTOGRAPH BY MICHAEL J. GIBSON

US Dept. of the Interior
BLM
AZ State Office
ONE N. CENTRAL AVE, STE. 800
PHX, AZ 85004-4427
9310/ER



RECEIVED
BLM AZ STATE OFFICE

OCT 13 P 2:49

PHOENIX, ARIZONA

Tri-Star Excavation Co.
624 W. University Drive #322

NIXIE 750 SE 1 2210/08/15

RETURN TO SENDER
NOT DELIVERABLE AS ADDRESSED
UNABLE TO FORWARD

NO: 85084442700 #1002-01070-00-12

7000101000 CD2
850844427

355170

When Recorded Return Document to:

Tri-Star Excavation Co.
624 W. University Drive #322
Denton, Texas 76201

Check here is this is a change of address.

Telephone: _____

E-mail address: _____


AFFIDAVIT OF PERFORMANCE OF ANNUAL WORK

1. State of Texas, County of Denton ss:

2. I (Name) J.M. Griffith, ttee for Tri-Star Excavation Co

3. Reside at (Address) 624 W. University Drive #322

City Denton County Denton



State Tex Zip 76201 being duly sworn, depose and say that I am a citizen of the United States, more than eighteen years of age, and that all of the facts set forth in this affidavit, subject to the provisions and penalties of 18 U.S.C. 1001 pertaining to the filing of false, fictitious, or fraudulent statements with the United States, are true and correct according to the best of my knowledge, information and belief.

4. Owner's name and address (If not shown in Items 1-3 above). Tri-Star Excavation Co.
624 W. University Drive #322, Denton, Texas 76201

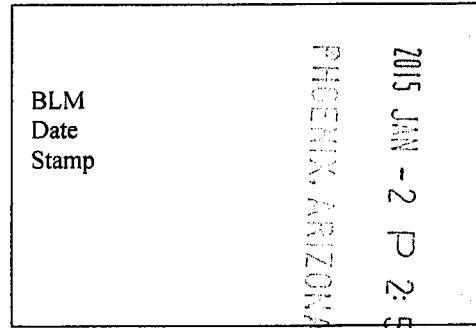
5. That I am personally acquainted with the mining claim(s). The work and improvements were made by and at the expense of the owner(s) of said claim(s). Said contiguous group of claims, listed on this document, are situated in the Troy (optional) Mining District; Gila/Pinal County, Arizona.

| Line No. | AMC NUMBER | CLAIM/SITE NAME | COUNTY RECORDER DATA (If available) | TWP | RNG | SEC |
|----------|------------|------------------|-------------------------------------|-----|-----|--------|
| 1 | 355170 | Prosperity No. 1 | 2001-143 | 3S | 14E | 25 |
| 2 | 355171 | Prosperity No. 2 | 2001-144 | 3S | 14E | 25 |
| 3 | 355172 | Prosperity No. 3 | 2001-140 | 3S | 15E | 30, 31 |
| 4 | 355173 | Prosperity No. 4 | 2001-141 | 3S | 15E | 30, 31 |
| 5 | 355174 | Prosperity No. 5 | 2001-142 | 3S | 15E | 30, 31 |
| 6 | 355175 | Prosperity No. 6 | 2001-136 | 3S | 15E | 30 |

Form: MCF108
Revised Jan. 2006
Page 1 of 2



AFFIDAVIT OF PERFORMANCE OF ANNUAL WORK – page 2



| | | | | | | |
|----|--------|-------------------|----------|----|-----|----|
| 7 | 355176 | Prosperity No. 7 | 2001-137 | 3S | 15E | 30 |
| 8 | 355177 | Prosperity No. 8 | 2001-138 | 3S | 15E | 30 |
| 9 | 355178 | Prosperity No. 9 | 2001-139 | 3S | 15E | 30 |
| 10 | 355179 | Prosperity No. 10 | 2001-135 | 3S | 15E | 30 |

6. That between the dates starting at 12 o'clock noon on September 1, 20 13 and ending at 12 o'clock noon on September 1, 20 14 at least \$ 1000.00 dollars worth of work and improvements were done and performed upon said claim(s) or upon one or more of a contiguous group of claims for the benefit of all, wholly or partly outside of a contiguous group of claims for the benefit of all, not including the location work.

7. That the following persons were employed to perform the work and improvements described herein: _____
Jerry Peavler - P.O. Box 588, Bertram, Texas

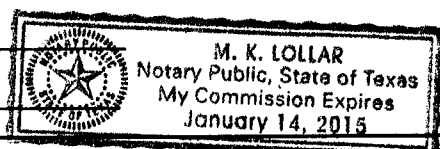
8. That the work and improvements performed were: Obtaining and removing of mining ^{\$350.00} ore samples; construction of road to mining claims ^{\$1000.00} 6-1 through 5 ⁸⁻²²⁻¹³

9. Dated: 12-7-14 Signature: J.M. Lollar, TTB

SUBSCRIBED AND SWORN TO before me, a Notary Public, this 7th day of Dec. 20 14
 By: M.K. Lollar

Notary Public State of Texas

My Commission Expires _____



Bureau of Land Management
 Arizona State Office
www.az.blm.gov

No. of Claims: 10 x \$10 = \$100.00
 Check No.: M.D. Init. A.A.
 Receipt No.: 3203122
 For BLM Use Only

Tri-Star Excavation Co.
624 W. University Drive #322
Denton, Texas 76201

United States Department of the Interior
Bureau of Land Management
One North Central, Suite 800
Phoenix, Arizona 85004


December 29, 2014

Re: AMC 355170-09
Prosperity 1-10

Dear Sirs:

Enclosed is an Affidavit of Annual Work for filing. Also please find enclosed the required \$100.00 filing fee.

Sincerely,


J. M. Griffith, Trustee

cc: jmg
Encl.

RECEIVED
2015 JAN -2 P 2: 58
PHOENIX, ARIZONA

Tri-Star Excavation Co.
624 W. University Drive #322
Denton, Texas 76201

NORTH TEXAS TX F&DC
DALLAS TX 750
29 DEC 2014 PM 7 L



RECEIVED
ELN AZ STATE OFFICE

2015 JAN -2 P 2:52

PHOENIX, ARIZONA

Bureau of Land Management
One North Central, Suite 800
Phoenix, Arizona 85004

85004442700



United States Department of the Interior
Bureau of Land Management
 LANDS/RECREATION & PLANNING
 ONE N CENTRAL AVE
 PHOENIX, AZ 85004 -2203
 Phone: 602-417-9200

Receipt

No: 3203122

| | |
|---|--|
| Transaction #: 3296666 | |
| Date of Transaction: 01/05/2015 | |
| CUSTOMER: | |
| TRI STAR EXCAVATION CO 624 W UNIVERSITY DR # 322 DENTON, TX 76201-1889 US | |

| LINE # | QTY | DESCRIPTION | REMARKS | UNIT PRICE | TOTAL |
|---------------|------|--|------------------|------------|-----------------|
| 1 | 1.00 | LOCATABLE MINERALS / MINING CLAIMS- NOT NEW-UNADJUD, ONE AUTH NO. ONLY / MINING CLAIM MONEY RECEIVED CASES: AMC355170/\$100.00 | POL (10) 2014 | - n/a - | 100.00 |
| TOTAL: | | | | | \$100.00 |

| PAYMENT INFORMATION | | | | | |
|---------------------|-----------|--|-------------|------------|--|
| 1 | AMOUNT: | 100.00 | POSTMARKED: | N/A | |
| | TYPE: | CHECK | RECEIVED: | 01/02/2015 | |
| | CHECK NO: | 17110669435 | | | |
| | NAME: | TRI STAR EXCAVATION CO 624 W UNIVERSITY DR # 322 DENTON TX 76201-1889 US | | | |

| |
|---------|
| REMARKS |
| |

This receipt was generated by the automated BLM Collections and Billing System and is a paper representation of a portion of the official electronic record contained therein.

ENTERED
 JAN 07 2015
 BY: *Ram*

UNITED STATES
DEPARTMENT OF THE INTERIOR
BUREAU OF LAND MANAGEMENT

595

MAINTENANCE FEE WAIVER CERTIFICATION

FORM APPROVED
OMB NO. 1004-0114
Expires: August 31, 2013

SEE INSTRUCTIONS ON PAGE 2

AMC 355170

1. This small miner waiver is filed for the assessment year beginning on September 1, 2014 and ending on September 1, 2015.
2. The undersigned and all related parties owned ten or fewer mining claims, mill, or tunnel sites located and maintained on Federal lands in the United States of America on September 1, 2014.
3. The undersigned have performed the assessment work required by law for each mining claim listed prior to filing this waiver and understand that by filing this form, an affidavit of assessment work must be recorded by the December 30th following the filing of this waiver.
4. The undersigned understand that if the assessment work obligation has not yet come due under 30 U.S.C. 28 (for those claims in their first assessment year only), a notice of intent to hold reciting this condition must be recorded by the December 30th following the filing of this waiver.
5. The undersigned understand that mill and tunnel sites may also be listed upon this waiver and be waived from payment of the maintenance fee, and that a notice of intent to hold for these sites is required to be recorded by the December 30th immediately following the filing of this waiver.
6. The undersigned understand and acknowledge that pursuant to 43 U.S.C. 1212 and 18 U.S.C. 1001, the filing or recording of a false, fictitious, or fraudulent document with the Bureau of Land Management may result in a fine of up to \$250,000, a prison term not to exceed five years, or both.
7. The mining claims, mill or tunnel sites for which this waiver from payment of the maintenance fees is requested are:

| CLAIM OR SITE NAME | BLM RECORDATION SERIAL NUMBER |
|------------------------|-------------------------------|
| 1. Prosperity Nos. 1-2 | AMC 355170-71 |
| 2. Prosperity Nos. 3-5 | AMC 355172-74 |
| 3. Prosperity Nos. 6-9 | AMC 355175-78 |
| 4. Prosperity Nos. 10 | AMC 355179 |
| 5. | |
| 6. | |
| 7. | |
| 8. | |
| 9. | |
| 10. | |

RECEIVED
BLM AZ STATE OFFICE
2014 SEP - 2 P 2:19
PHOENIX, ARIZONA

The owner(s) (claimants) of the above mining claims and sites are:

Tri-Star Excavation Co., J. M. Griffith, Trustee
(Owner's Name - Please Print)

624 W. University Drive #322
(Street or P.O. Box)
Denton Tx 76201
(City) (State) (Zip Code)

J. M. Griffith
(Owner's Signature), trustee

ENTERED
AC-483
SEP 16 2014

BY: *pb*

(Owner's Name - Please Print)

(Owner's Signature)

(Street or P.O. Box)

(City) (State) (Zip Code)

(Owner's Name - Please Print)

(Owner's Signature)

(Street or P.O. Box)

NW CHECKED SEP 22 2014 *pb*
(City) (State) (Zip Code)

| | | | |
|-------------------------------|---------------------|---------|------------|
| (Owner's Name - Please Print) | (Owner's Signature) | | |
| (Street or P.O. Box) | (City) | (State) | (Zip Code) |
| | | | |
| (Owner's Name - Please Print) | (Owner's Signature) | | |
| (Street or P.O. Box) | (City) | (State) | (Zip Code) |
| | | | |
| (Owner's Name - Please Print) | (Owner's Signature) | | |
| (Street or P.O. Box) | (City) | (State) | (Zip Code) |
| | | | |
| (Owner's Name - Please Print) | (Owner's Signature) | | |
| (Street or P.O. Box) | (City) | (State) | (Zip Code) |

Title 18 U.S.C. Section 1001 and Title 43 U.S.C. Section 1212 makes it a crime for any person knowingly and willfully to make to any department or agency of the United States any false, fictitious or fraudulent statements or representations as to any matter within its jurisdiction.

INSTRUCTIONS

1. This certification is made under the provisions of §1744 of Title 43 and § 28-28k of Title 30 of the United States Code; and the regulations thereunder (43 CFR Part 3830).
2. The claimant(s) must fill in the dates in paragraph 1 for the beginning and ending of the assessment year for which this waiver is sought.
3. The claimant(s) must fill in the date in paragraph 2 for the beginning of the assessment year for which this waiver is sought.
4. All claim and site names and Bureau of Land Management (BLM) serial numbers must be listed for the mining claims, mill sites, and tunnel sites for which the waiver is sought.
5. All owners of the mining claims, mill sites, and tunnel sites and their addresses must be given.
6. This waiver form must be signed by all the claimants or their designated agent, in original form. If an agent is designated, a notarized designation of agent, signed by all of the claimants with proper address given, must be submitted with this waiver.
7. This form must be filed no later than September 1st for the upcoming assessment year in the BLM State Office where the mining claims or sites are recorded, or the waiver cannot be granted by the BLM. (Example: To obtain a waiver for the assessment year 2012, which begins on September 1, 2011, you must qualify for and file for a waiver no later than September 1, 2011, in the proper BLM State Office.)
8. For all mining claims which require assessment work, you must record an affidavit of labor on or before the December 30th immediately following the filing of this waiver. For all other mining claims or sites waived, you must record a notice of intent to hold on or before the December 30th immediately following the filing of this waiver.
9. Mill and tunnel sites may also be listed upon this waiver and be waived from payment of the maintenance fee. A notice of intent to hold for these sites is required to be filed by the December 30th following the filing of this waiver.

RECEIVED
 BLM STATE OFFICE
 2011 SEP 12 10:21 AM
 PHOENIX, ARIZONA

FOR OFFICIAL USE ONLY

Tri-Star Excavation Co.
624 W. University Drive #322
Denton, Texas 76201

United States Department of the Interior
Bureau of Land Management
1 North Central Avenue
Phoenix, Arizona 85004


August 30, 2014

Re: Prosperity 1-10
Maintenance Fee Payment Waiver

Dear Sirs:

Enclosed please find a Maintenance Fee Payment Waiver for the above-referenced claims. Please file the document and return a copy to the above address.

Sincerely,


J. M. Griffith, Trustee

cc: jmg
Enclosures

RECEIVED
BLM AZ STATE OFFICE
2014 SEP - 2 P 2: 20
PHOENIX, ARIZONA

624 W. University Drive #322
Denton, Texas 76201

NORTH TEXAS TX PSDC
DALLAS TX 750
29 AUG 2014 PM 12 L




RECEIVED
BLM AZ STATE OFFICE

2014 SEP -2 P 2:19

PHOENIX, ARIZONA

United States Department of the Interior
Bureau of Land Management
1 North Central Avenue
Phoenix, Arizona 85004

85004442700



AMC 355170

When Recorded Return Document to:

Tri-Star Excavation Co.
624 W. University Drive #322
Denton, Texas 76201

Check here is this is a change of address.

Telephone: _____

E-mail address: _____

AFFIDAVIT OF PERFORMANCE OF ANNUAL WORK

1. State of Texas, County of Denton ss:

2. I (Name) J.M. Griffith, ttee for Tri-Star Excavation Co

3. Reside at (Address) 624 W. University Drive #322

City Denton County Denton

BLM
Date
Stamp

TIMELY FILED

PHOENIX, ARIZONA

2013 DEC 31 PM 1:10

RECEIVED
BLM AZ STATE OFFICE

State Tex Zip 76201 being duly sworn, depose and say that I am a citizen of the United States, more than eighteen years of age, and that all of the facts set forth in this affidavit, subject to the provisions and penalties of 18 U.S.C. 1001 pertaining to the filing of false, fictitious, or fraudulent statements with the United States, are true and correct according to the best of my knowledge, information and belief.

4. Owner's name and address (If not shown in Items 1-3 above). Tri-Star Excavation Co.
624 W. University Drive #322, Denton, Texas 76201

5. That I am personally acquainted with the mining claim(s). The work and improvements were made by and at the expense of the owner(s) of said claim(s). Said contiguous group of claims, listed on this document, are situated in the Troy (optional) Mining District; Gila/Pinal County, Arizona.

| Line No. | AMC NUMBER | CLAIM/SITE NAME | COUNTY RECORDER DATA (If available) | TWP | RNG | SEC |
|----------|------------|------------------|-------------------------------------|-----|-----|--------|
| 1 | 355170 | Prosperity No. 1 | 2001-143 | 3S | 14E | 25 |
| 2 | 355171 | Prosperity No. 2 | 2001-144 | 3S | 14E | 25 |
| 3 | 355172 | Prosperity No. 3 | 2001-140 | 3S | 15E | 30, 31 |
| 4 | 355173 | Prosperity No. 4 | 2001-141 | 3S | 15E | 30, 31 |
| 5 | 355174 | Prosperity No. 5 | 2001-142 | 3S | 15E | 30, 31 |
| 6 | 355175 | Prosperity No. 6 | 2001-136 | 3S | 15E | 30 |

Form: MCF108
Revised Jan. 2006
Page 1 of 2

ENTERED
JAN 06 2014
BY: *PM*

BLM Date Stamp

2013 DEC 31 PM 1:10

PHOENIX, ARIZONA

TIMELY FILED

RECEIVED
BLM AZ STATE OFFICE

| | | | | | | |
|----|--------|-------------------|----------|----|-----|----|
| 7 | 355176 | Prosperity No. 7 | 2001-137 | 3S | 15E | 30 |
| 8 | 355177 | Prosperity No. 8 | 2001-138 | 3S | 15E | 30 |
| 9 | 355178 | Prosperity No. 9 | 2001-139 | 3S | 15E | 30 |
| 10 | 355179 | Prosperity No. 10 | 2001-135 | 3S | 15E | 30 |

6. That between the dates starting at 12 o'clock noon on September 1, 20 12 and ending at 12 o'clock noon on September 1, 20 13 at least \$ 1000.00 dollars worth of work and improvements were done and performed upon said claim(s) or upon one or more of a contiguous group of claims for the benefit of all, wholly or partly outside of a contiguous group of claims for the benefit of all, not including the location work.

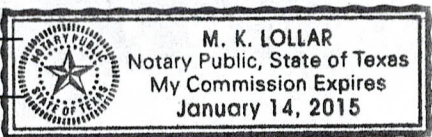
7. That the following persons were employed to perform the work and improvements described herein: _____
Jerry Peavler, P.O. Box 588, Bertram, Tx

8. That the work and improvements performed were: Obtaining and removing of mining ore samples; construction of road to mining claims (June through August, 2013)

9. Dated: 12-23-13 Signature: [Signature]

SUBSCRIBED AND SWORN TO before me, a Notary Public, this 23rd day of December 2013

By: [Signature]
 Notary Public State of Texas



My Commission Expires 1/14/2015

No. of Claims: 10 x \$10 = 100
 Check No.: 6418 Init. [Initials]
 Receipt No.: 2942575
 For BLM Use Only

Bureau of Land Management
 Arizona State Office
www.az.blm.gov

Tri-Star Excavation Co.
624 W. University Drive #322
Denton, Texas 76201

United States Department of the Interior
Bureau of Land Management
One North Central, Suite 800
Phoenix, Arizona 85004


December 29, 2013

Re: AMC 355170-09
Prosperity 1-10

Dear Sirs:

Enclosed is an Affidavit of Annual Work for filing. Also please find enclosed the required \$100.00 filing fee.

Sincerely,


J. M. Griffith, Trustee

cc: jmg
Encl.

TIMELY FILED

PHOENIX, ARIZONA

2013 DEC 31 PM 1:10

RECEIVED
BLM AZ STATE OFFICE

Tri-Star Excavation Co.
624 W. University Drive #322
Denton, Texas 76201

RECEIVED
STATE OFFICE


DEC 31 PM 12: 59

PHOENIX, ARIZONA

Bureau of Land Management
One North Central, Suite 800
Phoenix, Arizona 85004



1000



85004

U.S. POSTAGE
PAID
AUSTIN, TX
78749
DEC 28, '13
AMOUNT

\$0.46

00095513-05

85004\$4427 CO41



United States Department of the Interior
Bureau of Land Management
 LANDS/RECREATION & PLANNING
 ONE N CENTRAL AVE
 PHOENIX, AZ 85004 -2203
 Phone: 602-417-9200

Receipt

No: 2942515

| | |
|--|---|
| Transaction #: 3030203 | |
| Date of Transaction: 01/02/2014 | |
| CUSTOMER: | |
| | TRI STAR EXCAVATION CO 624 W UNIVERSITY DR # 322 DENTON, TX 76201-1889 US |

| LINE # | QTY | DESCRIPTION | REMARKS | UNIT PRICE | TOTAL |
|---------------|------|--|----------------|------------|-----------------|
| 1 | 1.00 | LOCATABLE MINERALS / MINING CLAIMS- NOT NEW-UNADJUD, ONE AUTH NO. ONLY / MINING CLAIM MONEY RECEIVED CASES: AMC355170/\$100.00 | POL 2013/10 | - n/a - | 100.00 |
| TOTAL: | | | | | \$100.00 |

| PAYMENT INFORMATION | | | | | |
|---------------------|-----------|--|-------------|------------|--|
| 1 | AMOUNT: | 100.00 | POSTMARKED: | 12/28/2013 | |
| | TYPE: | CHECK | RECEIVED: | 12/31/2013 | |
| | CHECK NO: | 14763796418 | | | |
| | NAME: | TRI-STAR EXCAVATION CO 624 W UNIVERSITY DR # 322 DENTON TX 76201-1889 US | | | |

| | |
|----------------|--|
| REMARKS | |
| | |

This receipt was generated by the automated BLM Collections and Billing System and is a paper representation of a portion of the official electronic record contained therein.

355170

UNITED STATES
DEPARTMENT OF THE INTERIOR
BUREAU OF LAND MANAGEMENT

MAINTENANCE FEE WAIVER CERTIFICATION

706

FORM APPROVED
OMB NO. 1004-0114
Expires: August 31, 2013

SEE INSTRUCTIONS ON PAGE 2

1. This small miner waiver is filed for the assessment year beginning on September 1, 2013 and ending on September 1, 2014.
2. The undersigned and all related parties owned ten or fewer mining claims, mill, or tunnel sites located and maintained on Federal lands in the United States of America on September 1, 2013.
3. The undersigned have performed the assessment work required by law for each mining claim listed prior to filing this waiver and understand that by filing this form, an affidavit of assessment work must be recorded by the December 30th following the filing of this waiver.
4. The undersigned understand that if the assessment work obligation has not yet come due under 30 U.S.C. 28 (for those claims in their first assessment year only), a notice of intent to hold reciting this condition must be recorded by the December 30th following the filing of this waiver.
5. The undersigned understand that mill and tunnel sites may also be listed upon this waiver and be waived from payment of the maintenance fee, and that a notice of intent to hold for these sites is required to be recorded by the December 30th immediately following the filing of this waiver.
6. The undersigned understand and acknowledge that pursuant to 43 U.S.C. 1212 and 18 U.S.C. 1001, the filing or recording of a false, fictitious, or fraudulent document with the Bureau of Land Management may result in a fine of up to \$250,000, a prison term not to exceed five years, or both.
7. The mining claims, mill or tunnel sites for which this waiver from payment of the maintenance fees is requested are:

| CLAIM OR SITE NAME | BLM RECORDATION SERIAL NUMBER |
|------------------------|-------------------------------|
| 1. Prosperity Nos. 1-2 | ✓ AMC 355170-71 |
| 2. Prosperity Nos. 3-5 | AMC 355172-74 |
| 3. Prosperity Nos. 6-9 | AMC 355175-78 |
| 4. Prosperity Nos. 10 | AMC 355179 |
| 5. | |
| 6. | |
| 7. | |
| 8. | |
| 9. | |
| 10. | |

The owner(s) (claimants) of the above mining claims and sites are:

Tri-Star Excavation Co., J. M. Griffith, Trustee
 (Owner's Name - Please Print)

624 W. University Drive #322
 (Street or P.O. Box)

Denton Tx 76201
 (City) (State) (Zip Code)

JM Griffith TTE, trustee
 (Owner's Signature)

 (Owner's Name - Please Print)

 (Street or P.O. Box)

 (City) (State) (Zip Code)

 (Owner's Signature)

 (Owner's Name - Please Print)

 (Street or P.O. Box)

 (City) (State) (Zip Code)

ENTERED
 SEP 19 2013
 BY: *TJ*

RECEIVED
 BLM AZ STATE OFFICE
 2013 SEP - 3 P 4:02
 PHOENIX, ARIZONA

JD/pB
 10/1

(Owner's Name - Please Print)

(Owner's Signature)

(Street or P.O. Box)

(City)

(State)

(Zip Code)

(Owner's Name - Please Print)

(Owner's Signature)

(Street or P.O. Box)

(City)

(State)

(Zip Code)

(Owner's Name - Please Print)

(Owner's Signature)

(Street or P.O. Box)

(City)

(State)

(Zip Code)

(Owner's Name - Please Print)

(Owner's Signature)

(Street or P.O. Box)

(City)

(State)

(Zip Code)

RECEIVED
BLM AZ STATE OFFICE
2011 SEP 3 2:11:02
PHOENIX, ARIZONA

Title 18 U.S.C. Section 1001 and Title 43 U.S.C. Section 1212 makes it a crime for any person knowingly and willfully to make to any department or agency of the United States any false, fictitious or fraudulent statements or representations as to any matter within its jurisdiction.

INSTRUCTIONS

1. This certification is made under the provisions of §1744 of Title 43 and § 28-28k of Title 30 of the United States Code; and the regulations thereunder (43 CFR Part 3830).
2. The claimant(s) must fill in the dates in paragraph 1 for the beginning and ending of the assessment year for which this waiver is sought.
3. The claimant(s) must fill in the date in paragraph 2 for the beginning of the assessment year for which this waiver is sought.
4. All claim and site names and Bureau of Land Management (BLM) serial numbers must be listed for the mining claims, mill sites, and tunnel sites for which the waiver is sought.
5. All owners of the mining claims, mill sites, and tunnel sites and their addresses must be given.
6. This waiver form must be signed by all the claimants or their designated agent, in original form. If an agent is designated, a notarized designation of agent, signed by all of the claimants with proper address given, must be submitted with this waiver.
7. This form must be filed no later than September 1st for the upcoming assessment year in the BLM State Office where the mining claims or sites are recorded, or the waiver cannot be granted by the BLM. (Example: To obtain a waiver for the assessment year 2012, which begins on September 1, 2011, you must qualify for and file for a waiver no later than September 1, 2011, in the proper BLM State Office.)
8. For all mining claims which require assessment work, you must record an affidavit of labor on or before the December 30th immediately following the filing of this waiver. For all other mining claims or sites waived, you must record a notice of intent to hold on or before the December 30th immediately following the filing of this waiver.
9. Mill and tunnel sites may also be listed upon this waiver and be waived from payment of the maintenance fee. A notice of intent to hold for these sites is required to be filed by the December 30th following the filing of this waiver.

FOR OFFICIAL USE ONLY

Tri-Star Excavation Co.
624 W. University Drive #322
Denton, Texas 76201

United States Department of the Interior
Bureau of Land Management
1 North Central Avenue
Phoenix, Arizona 85004


August 30, 2013

Re: Prosperity 1-10
Maintenance Fee Payment Waiver

Dear Sirs:

Enclosed please find a Maintenance Fee Payment Waiver for the above-referenced claims. Please file the document and return a copy to the above address.

Sincerely,



J. M. Griffith, Trustee

cc: jmg
Enclosures

RECEIVED
BLM AZ STATE OFFICE
2013 SEP - 3 P 4: 02
PHOENIX, ARIZONA

*When Recorded Return Document :

Tri-Star Excavation Co.
624 W. University Drive #322
Denton, Texas 76201

AMC 355170

Check here if this is a change of address.

Telephone: _____

E-mail address: _____

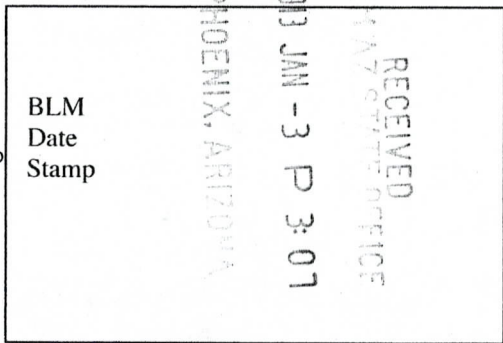
AFFIDAVIT OF PERFORMANCE OF ANNUAL WORK

1. State of Texas, County of Denton ss:

2. I (Name) J.M. Griffith, ttee for Tri-Star Excavation Co

3. Reside at (Address) 624 W. University Drive #322 ✓

City Denton County Denton



State Tex Zip 76201 being duly sworn, depose and say that I am a citizen of the United States, more than eighteen years of age, and that all of the facts set forth in this affidavit, subject to the provisions and penalties of 18 U.S.C. 1001 pertaining to the filing of false, fictitious, or fraudulent statements with the United States, are true and correct according to the best of my knowledge, information and belief.

4. Owner's name and address (If not shown in Items 1-3 above). Tri-Star Excavation Co.
624 W. University Drive #322, Denton, Texas 76201

5. That I am personally acquainted with the mining claim(s). The work and improvements were made by and at the expense of the owner(s) of said claim(s). Said contiguous group of claims, listed on this document, are situated in the Troy (optional) Mining District; Gila/Pinal County, Arizona.

| Line No. | AMC NUMBER | CLAIM/SITE NAME | COUNTY RECORDER DATA (If available) | TWP | RNG | SEC |
|----------|------------|------------------|-------------------------------------|-----|-----|--------|
| 1 | 355170 | Prosperity No. 1 | 2001-143 | 3S | 14E | 25 |
| 2 | 355171 | Prosperity No. 2 | 2001-144 | 3S | 14E | 25 |
| 3 | 355172 | Prosperity No. 3 | 2001-140 | 3S | 15E | 30, 31 |
| 4 | 355173 | Prosperity No. 4 | 2001-141 | 3S | 15E | 30, 31 |
| 5 | 355174 | Prosperity No. 5 | 2001-142 | 3S | 15E | 30, 31 |
| 6 | 355175 | Prosperity No. 6 | 2001-136 | 3S | 15E | 30 |

SCANNED INTO COMPUTER
1/19/13 AT

RECEIVED
 PHOENIX, ARIZONA
 2013 JAN - 3 P 3:07
 BLM
 Date
 Stamp

| | | | | | | |
|----|--------|-------------------|----------|----|-----|----|
| 7 | 355176 | Prosperity No. 7 | 2001-137 | 3S | 15E | 30 |
| 8 | 355177 | Prosperity No. 8 | 2001-138 | 3S | 15E | 30 |
| 9 | 355178 | Prosperity No. 9 | 2001-139 | 3S | 15E | 30 |
| 10 | 355179 | Prosperity No. 10 | 2001-135 | 3S | 15E | 30 |

6. That between the dates starting at 12 o'clock noon on September 1, 20 11 and ending at 12 o'clock noon on September 1, 20 12 at least \$ 1000.00 dollars worth of work and improvements were done and performed upon said claim(s) or upon one or more of a contiguous group of claims for the benefit of all, wholly or partly outside of a contiguous group of claims for the benefit of all, not including the location work.

7. That the following persons were employed to perform the work and improvements described herein: _____
 Custom Milling Services

8. That the work and improvements performed were: Obtaining and removing of mining ore samples; Maintenance of access roads to mining claims


9. Dated: 12-29-12 Signature: [Handwritten Signature]

SUBSCRIBED AND SWORN TO before me, a Notary Public, this 29 day of December, 20 12

By: [Handwritten Signature]

Notary Public State of Texas

My Commission Expires 12/29/2014



Bureau of Land Management
 Arizona State Office
www.az.blm.gov

No. of Claims: 10 x \$10 = \$100.00
 Check No.: M.O., Init. A.W.
 Receipt No.: 2719014
 For BLM Use Only

Tri-Star Excavation Co.
624 W. University Drive #322
Denton, Texas 76201

RECEIVED
BLM AZ STATE OFFICE

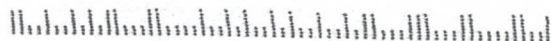
2013 JAN -3 P 2:49

PHOENIX, ARIZONA

Bureau of Land Management
One North Central, Suite 800
Phoenix, Arizona 85004



8500434427 0041



Tri-Star Excavation Co.
624 W. University Drive #322
Denton, Texas 76201

United States Department of the Interior
Bureau of Land Management
One North Central, Suite 800
Phoenix, Arizona 85004


December 29, 2012

Re: AMC 355170-09
Prosperity 1-10

Dear Sirs:

Enclosed is an Affidavit of Annual Work for filing. Also please find enclosed the required \$100.00 filing fee.

Sincerely,


J. M. Griffith, Trustee

cc: jmg
Encl.

RECEIVED
2013 JAN -3 P 3:07
PHOENIX, AZ

**United States Department of the Interior
Bureau of Land Management
LANDS/RECREATION & PLANNING
ONE N CENTRAL AVE
PHOENIX, AZ 85004 -2203
Phone: 602-417-9200**

Receipt

No: 2719014

| | | |
|---|--|------------------------------|
| Transaction #: 2801489 | | ENTERED INTO COMPUTER |
| Date of Transaction: 01/04/2013 | | |
| CUSTOMER: | | |
| TRI STAR EXCAVATION CO 624 W UNIVERSITY DR # 322 DENTON, TX 76201-1889 US | | |

| LINE # | QTY | DESCRIPTION | REMARKS | UNIT PRICE | TOTAL |
|---------------|------|---|----------|------------|-----------------|
| 1 | 1.00 | LOCATABLE MINERALS / MINING CLAIMS- NOT NEW-UNADJUD, ONE AUTH NO. ONLY / MINING CLAIM MONEY RECEIVED CASES: AMC355170/\$100.00 | POL - 10 | - n/a - | 100.00 |
| TOTAL: | | | | | \$100.00 |

| PAYMENT INFORMATION | | | | | |
|---------------------|-----------|--|-------------|------------|--|
| 1 | AMOUNT: | 100.00 | POSTMARKED: | N/A | |
| | TYPE: | CHECK | RECEIVED: | 01/04/2013 | |
| | CHECK NO: | 14604709725 | | | |
| | NAME: | TRI STAR EXCAVATION CO 624 W UNIVERSITY DR # 322 DENTON TX 76201-1889 US | | | |

| |
|---------|
| REMARKS |
| |

This receipt was generated by the automated BLM Collections and Billing System and is a paper representation of a portion of the official electronic record contained therein.

UNITED STATES
DEPARTMENT OF THE INTERIOR
BUREAU OF LAND MANAGEMENT

MAINTENANCE FEE WAIVER CERTIFICATION

AMC 355170

FORM APPROVED **730**
OMB NO. 1004-0114
Expires: August 31, 2013

SEE INSTRUCTIONS ON PAGE 2 **PB**

1. This small miner waiver is filed for the assessment year beginning on September 1, 2012 and ending on September 1, 2013.
2. The undersigned and all related parties owned ten or fewer mining claims, mill, or tunnel sites located and maintained on Federal lands in the United States of America on September 1, 2012.
3. The undersigned have performed the assessment work required by law for each mining claim listed prior to filing this waiver and understand that by filing this form, an affidavit of assessment work must be recorded by the December 30th following the filing of this waiver.
4. The undersigned understand that if the assessment work obligation has not yet come due under 30 U.S.C. 28 (for those claims in their first assessment year only), a notice of intent to hold reciting this condition must be recorded by the December 30th following the filing of this waiver.
5. The undersigned understand that mill and tunnel sites may also be listed upon this waiver and be waived from payment of the maintenance fee, and that a notice of intent to hold for these sites is required to be recorded by the December 30th immediately following the filing of this waiver.
6. The undersigned understand and acknowledge that pursuant to 43 U.S.C. 1212 and 18 U.S.C. 1001, the filing or recording of a false, fictitious, or fraudulent document with the Bureau of Land Management may result in a fine of up to \$250,000, a prison term not to exceed five years, or both.
7. The mining claims, mill or tunnel sites for which this waiver from payment of the maintenance fees is requested are:

| CLAIM OR SITE NAME | BLM RECORDATION SERIAL NUMBER |
|------------------------|-------------------------------|
| 1. Prosperity Nos. 1-2 | AMC 355170-71 |
| 2. Prosperity Nos. 3-5 | AMC 355172-74 |
| 3. Prosperity Nos. 6-9 | AMC 355175-78 |
| 4. Prosperity Nos. 10 | AMC 355179 |
| 5. | |
| 6. | |
| 7. | |
| 8. | |
| 9. | |
| 10. | |

RECEIVED
BLM AZ STATE OFFICE
PHOENIX, ARIZONA
2012 SEP -4 P 3:20

The owner(s) (claimants) of the above mining claims and sites are:

Tri-Star Excavation Co., J. M. Griffith, Trustee
(Owner's Name - Please Print)

J.M. Griffith, trustee
(Owner's Signature)

624 W. University Drive #322
(Street or P.O. Box)

Denton Tx 76201
(City) (State) (Zip Code)

(Owner's Name - Please Print)

(Owner's Signature)

(Street or P.O. Box)

(City) (State) (Zip Code)

(Owner's Name - Please Print)

(Owner's Signature)

(Street or P.O. Box)

(City) (State) (Zip Code)

ENTERED INTO COMPUTER

9/20/12 AT

(Owner's Name - Please Print)

(Owner's Signature)

(Street or P.O. Box)

(City)

(State)

(Zip Code)

(Owner's Name - Please Print)

(Owner's Signature)

(Street or P.O. Box)

(City)

(State)

(Zip Code)

(Owner's Name - Please Print)

(Owner's Signature)

(Street or P.O. Box)

(City)

(State)

(Zip Code)

(Owner's Name - Please Print)

(Owner's Signature)

(Street or P.O. Box)

(City)

(State)

(Zip Code)

Title 18 U.S.C. Section 1001 and Title 43 U.S.C. Section 1212 makes it a crime for any person knowingly and willfully to make to any department or agency of the United States any false, fictitious or fraudulent statements or representations as to any matter within its jurisdiction.

INSTRUCTIONS

1. This certification is made under the provisions of §1744 of Title 43 and § 28-28k of Title 30 of the United States Code; and the regulations thereunder (43 CFR Part 3830).
2. The claimant(s) must fill in the dates in paragraph 1 for the beginning and ending of the assessment year for which this waiver is sought.
3. The claimant(s) must fill in the date in paragraph 2 for the beginning of the assessment year for which this waiver is sought.
4. All claim and site names and Bureau of Land Management (BLM) serial numbers must be listed for the mining claims, mill sites, and tunnel sites for which the waiver is sought.
5. All owners of the mining claims, mill sites, and tunnel sites and their addresses must be given.
6. This waiver form must be signed by all the claimants or their designated agent, in original form. If an agent is designated, a notarized designation of agent, signed by all of the claimants with proper address given, must be submitted with this waiver.
7. This form must be filed no later than September 1st for the upcoming assessment year in the BLM State Office where the mining claims or sites are recorded, or the waiver cannot be granted by the BLM. (Example: To obtain a waiver for the assessment year 2012, which begins on September 1, 2011, you must qualify for and file for a waiver no later than September 1, 2011, in the proper BLM State Office.)
8. For all mining claims which require assessment work, you must record an affidavit of labor on or before the December 30th immediately following the filing of this waiver. For all other mining claims or sites waived, you must record a notice of intent to hold on or before the December 30th immediately following the filing of this waiver.
9. Mill and tunnel sites may also be listed upon this waiver and be waived from payment of the maintenance fee. A notice of intent to hold for these sites is required to be filed by the December 30th following the filing of this waiver.

RECEIVED
 BLM AZ STATE OFFICE
 2012 SEP -4 3:20
 PHOENIX, ARIZONA

FOR OFFICIAL USE ONLY

Tri-Star Excavation Co.
624 W. University Drive #322
Denton, Texas 76201

United States Department of the Interior
Bureau of Land Management
1 North Central Avenue
Phoenix, Arizona 85004

RECEIVED
BLM AZ STATE OFFICE

2012 SEP -4 P 3: 20

PHOENIX, ARIZONA


August 30, 2012

Re: Prosperity 1-10
Maintenance Fee Payment Waiver

Dear Sirs:

Enclosed please find a Maintenance Fee Payment Waiver for the above-referenced claims. Please file the document and return a copy to the above address.

Sincerely,


J. M. Griffith, Trustee

cc: jmg
Enclosures

624 W. University Drive #322
Denton, Texas 76201

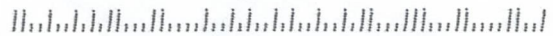
RECEIVED
BLM AZ STATE OFFICE
2012 SEP -4 P 3:20
PHOENIX, ARIZONA

NORTH TEXAS TX 75001
DALLAS TX 750
29 AUG 2012 PM 8 L



United States Department of the Interior
Bureau of Land Management
1 North Central Avenue
Phoenix, Arizona 85004

85004442700



624 W. University Drive #322
Denton, Texas 76201

RECEIVED
BLM AZ STATE OFFICE

2012 SEP -4 P 3:20

PHOENIX, ARIZONA

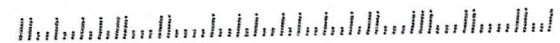


NORTH TEXAS TX 75201
DALLAS TX 750
29 AUG 2012 PM 8 L



United States Department of the Interior
Bureau of Land Management
1 North Central Avenue
Phoenix, Arizona 85004

95004442700



AMC 355170

When Recorded Return Document to:
Tri-Star Excavation Co.
624 W. University Drive #322
Denton, Texas 76201

Check here is this is a change of address.
Telephone: _____
E-mail address: _____

AFFIDAVIT OF PERFORMANCE OF ANNUAL WORK

1. State of Texas, County of Dallas ss:
2. I (Name) J.M. Griffith, ttee for Tri-Star Excavation Co
3. Reside at (Address) 624 W. University Drive #322

City Denton County Denton

BLM
Date
Stamp
TIMELY FILED
2012 JUN -3 PM 2:49
RECEIVED

State Tex Zip 76201 being duly sworn, depose and say that I am a citizen of the United States, more than eighteen years of age, and that all of the facts set forth in this affidavit, subject to the provisions and penalties of 18 U.S.C. 1001 pertaining to the filing of false, fictitious, or fraudulent statements with the United States, are true and correct according to the best of my knowledge, information and belief.

4. Owner's name and address (if not shown in Items 1-3 above). Tri-Star Excavation Co.
624 W. University Drive #322, Denton, Texas 76201

5. That I am personally acquainted with the mining claim(s). The work and improvements were made by and at the expense of the owner(s) of said claim(s). Said contiguous group of claims, listed on this document, are situated in the Troy (optional) Mining District; Gila/Pinal County, Arizona.

| Line No. | AMC NUMBER | CLAIM/SITE NAME | COUNTY RECORDER DATA (If available) | TWP | RNG | SEC |
|----------|------------|------------------|-------------------------------------|-----|-----|--------|
| 1 | 355170 | Prosperity No. 1 | 2001-143 | 3S | 14E | 25 |
| 2 | 355171 | Prosperity No. 2 | 2001-144 | 3S | 14E | 25 |
| 3 | 355172 | Prosperity No. 3 | 2001-140 | 3S | 15E | 30, 31 |
| 4 | 355173 | Prosperity No. 4 | 2001-141 | 3S | 15E | 30, 31 |
| 5 | 355174 | Prosperity No. 5 | 2001-142 | 3S | 15E | 30, 31 |
| 6 | 355175 | Prosperity No. 6 | 2001-136 | 3S | 15E | 30 |

Form: MCF108
Revised Jan. 2006
Page 1 of 2

ENTERED INTO COMPUTER

AT 1/18/12

BLM
Date
Stamp

TIMELY FILED

2012 JAN -3 PM 2:49

RECEIVED
BLM / OFFICE

| | | | | | | |
|----|--------|-------------------|----------|----|-----|----|
| 7 | 355176 | Prosperity No. 7 | 2001-137 | 3S | 15E | 30 |
| 8 | 355177 | Prosperity No. 8 | 2001-138 | 3S | 15E | 30 |
| 9 | 355178 | Prosperity No. 9 | 2001-139 | 3S | 15E | 30 |
| 10 | 355179 | Prosperity No. 10 | 2001-135 | 3S | 15E | 30 |

6. That between the dates starting at 12 o'clock noon on September 1, 20 10 and ending at 12 o'clock noon on September 1, 20 11 at least \$ 1000.00 dollars worth of work and improvements were done and performed upon said claim(s) or upon one or more of a contiguous group of claims for the benefit of all, wholly or partly outside of a contiguous group of claims for the benefit of all, not including the location work.

7. That the following persons were employed to perform the work and improvements described herein: Jerry Peavler

8. That the work and improvements performed were: Maintenance of access roads to mining claims; Drilling and removal of samples from mining claims

9. Dated: 12/28/11 Signature: J.M. Smith TIE


SUBSCRIBED AND SWORN TO before me, a Notary Public, this 28 day of December 20 11

By: Milton Monterrosa

Notary Public State of Texas

My Commission Expires 12/29/2014

Bureau of Land Management
Arizona State Office
www.az.blm.gov



No. of Claims: 10 x \$10 = 100
 Check No.: 6620 Init. MS
 Receipt No.: 2493360
 For BLM Use Only

Form: MCF108
Revised Jan. 2006
Page 2 of 2

Tri-Star Excavation Co.
624 W. University Drive #322
Denton, Texas 76201

RECEIVED
BLM ARIZONA OFFICE

2012 JAN -3 PM 2:49

PHOENIX, ARIZONA

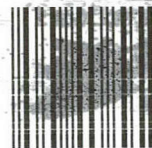
Bureau of Land Management
One North Central, Suite 800
Phoenix, Arizona 85004

85004442700



UNITED STATES
POSTAL SERVICE

1000



85004

U.S. POSTAGE
PAID
DALLAS, TX
75260
DEC 30, 11
AMOUNT

\$0.44

00096319-26

Tri-Star Excavation Co.
624 W. University Drive #322
Denton, Texas 76201

United States Department of the Interior
Bureau of Land Management
One North Central, Suite 800
Phoenix, Arizona 85004

December 29, 2011

Re: AMC 355170-09
Prosperity 1-10

Dear Sirs:

Enclosed is an Affidavit of Annual Work for filing. Also please find enclosed the required \$100.00 filing fee.

Sincerely,


J. M. Griffith, Trustee

cc: jmg
Encl.

TIMELY FILED

RECEIVED
BLM AT DENVER OFFICE
2012 JAN -3 PM 2:49
Prosperity 1-10

United States Department of the Interior
Bureau of Land Management
 LANDS/RECREATION & PLANNING
 ONE N CENTRAL AVE
 PHOENIX, AZ 85004 -2203
 Phone: 602-417-9200

Receipt

No: 2493360

| | |
|---|--|
| Transaction #: 2570220 | |
| Date of Transaction: 01/04/2012 | |
| CUSTOMER: | |
| TRI STAR EXCAVATION CO 624 W UNIVERSITY DR # 322 DENTON, TX 76201-1889 US | |

| LINE # | QTY | DESCRIPTION | REMARKS | UNIT PRICE | TOTAL |
|---------------|------|--|----------------|------------|-----------------|
| 1 | 1.00 | LOCATABLE MINERALS / MINING CLAIMS-NOT NEW-UNADJUD, ONE AUTH NO. ONLY / MINING CLAIM MONEY RECEIVED CASES: AMC355170/\$100.00 | POL 2011/10 | - n/a - | 100.00 |
| TOTAL: | | | | | \$100.00 |

| PAYMENT INFORMATION | | | | |
|---------------------|-----------|---|-------------|------------|
| 1 | AMOUNT: | 100.00 | POSTMARKED: | 12/30/2011 |
| | TYPE: | CHECK | RECEIVED: | 01/04/2012 |
| | CHECK NO: | 14-422966620 | | |
| | NAME: | GRIFFITH, J M 624 W UNIVERSITY DR # 322 DENTON TX 76201-1889 US | | |

| |
|---------|
| REMARKS |
| |

This receipt was generated by the automated BLM Collections and Billing System and is a paper representation of a portion of the official electronic record contained therein.

UNITED STATES
DEPARTMENT OF THE INTERIOR
BUREAU OF LAND MANAGEMENT

MAINTENANCE FEE WAIVER CERTIFICATION

Amc 355170

FORM APPROVED
OMB NO. 1004-0114
Expires: February 28, 2010

TS

SEE INSTRUCTIONS ON PAGE 2

(627)

1. This small miner waiver is filed for the assessment year beginning at noon on September 1, 2011 and ending at noon on September 1, 2012.
2. The undersigned and all related parties owned ten or fewer mining claims, mill, or tunnel sites located and maintained on Federal lands in the United States of America on September 1, 2011.
3. The undersigned have performed the assessment work required by law for each mining claim listed prior to filing this waiver and understand that by filing this form; an affidavit of assessment work must be recorded by the December 30th following the filing of this waiver.
4. The undersigned understand that if the assessment work obligation has not yet come due under 30 U.S.C. 28 (for those claims in their first assessment year only); a notice of intent to hold reciting this condition must be recorded by the December 30th following the filing of this waiver.
5. The undersigned understand that mill and tunnel sites may also be listed upon this waiver and be waived from payment of the maintenance fee; and that a notice of intent to hold for these sites is required to be recorded by the December 30th immediately following the filing of this waiver.
6. The undersigned understand and acknowledge that pursuant to 43 U.S.C. 1212 and 18 U.S.C. 1001; the filing or recording of a false, fictitious, or fraudulent document with the Bureau of Land Management may result in a fine of up to \$250,000, a prison term not to exceed five years, or both.
7. The mining claims, mill or tunnel sites for which this waiver from payment of the maintenance fees is requested are:

| CLAIM OR SITE NAME | BLM RECORDATION SERIAL NUMBER |
|------------------------|-------------------------------|
| 1. Prosperity Nos. 1-2 | ✓ AMC 355170-71 |
| 2. Prosperity Nos. 3-5 | AMC 355172-74 |
| 3. Prosperity Nos. 6-9 | AMC 355175-78 |
| 4. Prosperity No. 10 | AMC 355179 |
| 5. | |
| 6. | |
| 7. | |
| 8. | |
| 9. | |
| 10. | |

The owner(s) (claimants) of the above mining claims and sites are:

Tri-Star Excavation Co., J. M. Griffith, Trustee
 (Owner's Name - Please Print)

624 W. University Drive #322
 (Street or P.O. Box)

Denton TX 76201
 (City) (State) (Zip Code)

J.M. Griffith

, Trustee
(Owner's Signature)

(Owner's Name - Please Print)

(Owner's Signature)

(Street or P.O. Box)

(City) (State) (Zip Code)

(Owner's Name - Please Print)

(Owner's Signature)

(Street or P.O. Box)

(City) (State) (Zip Code)

RECEIVED
 BLM AZ STATE OFFICE
 2011 SEP -2 12:16
 PHOENIX, ARIZONA

9/8/2011 TS

ENTERED INTO COMPUTER

Timely Filed

(Owner's Name - Please Print)

(Owner's Signature)

(Street or P.O. Box)

(City)

(State)

(Zip Code)

(Owner's Name - Please Print)

(Owner's Signature)

(Street or P.O. Box)

(City)

(State)

(Zip Code)

(Owner's Name - Please Print)

(Owner's Signature)

(Street or P.O. Box)

(City)

(State)

(Zip Code)

(Owner's Name - Please Print)

(Owner's Signature)

(Street or P.O. Box)

(City)

(State)

(Zip Code)

Title 18 U.S.C. Section 1001 and Title 43 U.S.C. Section 1212 makes it a crime for any person knowingly and willfully to make to any department or agency of the United States any false, fictitious or fraudulent statements or representations as to any matter within its jurisdiction.

INSTRUCTIONS

1. This certification is made under the provisions of §1744 of Title 43 and § 28-28k of Title 30 of the United States Code; and the regulations thereunder (43 CFR Part 3830).
2. The claimant(s) must fill in the dates in paragraph 1 for the beginning and ending of the assessment year for which this waiver is sought.
3. The claimant(s) must fill in the date in paragraph 2 for the beginning of the assessment year for which this waiver is sought.
4. All claim and site names and Bureau of Land Management (BLM) serial numbers must be listed for the mining claims, mill sites, and tunnel sites for which the waiver is sought.
5. All owners of the mining claims, mill sites, and tunnel sites and their addresses must be given.
6. This waiver form must be signed by all the claimants or their designated agent, in original form. If an agent is designated, a notarized designation of agent, signed by all of the claimants with proper address given, must be submitted with this waiver.
7. This form must be filed no later than September 1st for the upcoming assessment year in the BLM State Office where the mining claims or sites are recorded, or the waiver cannot be granted by the BLM. (Example: to obtain a waiver for the assessment year 2000, which begins at noon on September 1, 1999, you must qualify for and file for a waiver no later than September 1, 1999, in the proper BLM State Office).
8. For all mining claims which require assessment work, you must record an affidavit of labor on or before the December 30th immediately following the filing of this waiver. For all other mining claims or sites waived, you must record a notice of intent to hold on or before the December 30th immediately following the filing of this waiver.
9. Mill and tunnel sites may also be listed upon this waiver and be waived from payment of the maintenance fee. A notice of intent to hold for these sites is required to be filed by the December 30th following the filing of this waiver.

FOR OFFICIAL USE ONLY

Tri-Star Excavation Co.
624 W. University Drive #322
Denton, Texas 76201

United States Department of the Interior
Bureau of Land Management
1 North Central Avenue
Phoenix, Arizona 85004

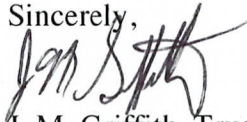
August 30, 2011

Re: Prosperity 1-10
Maintenance Fee Payment Waiver

Dear Sirs:

Enclosed please find a Maintenance Fee Payment Waiver for the above-referenced claims. Please file the document and return a copy to the above address.

Sincerely,



J. M. Griffith, Trustee

cc: jmg
Enclosures

RECEIVED
BLM AZ STATE OFFICE
2011 SEP -2 P 12:16
PHOENIX, ARIZONA

624 W. University Drive #322
Denton, Texas 76201

RECEIVED
MAYNARD STATE OFFICE

2011 SEP -2 P 12:15

PHOENIX, ARIZONA


NORTH TEXAS FODIC
DALLAS TX 75201
30 AUG 2011 PM 11 L



United States Department of the Interior
Bureau of Land Management
1 North Central Avenue
Phoenix, Arizona 85004

85004441626





Tri-Star Excavation Co.
624 W. University Drive #322
Denton, Texas 76201

627

UNITED STATES
DEPARTMENT OF THE INTERIOR
BUREAU OF LAND MANAGEMENT

MAINTENANCE FEE WAIVER CERTIFICATION

FORM APPROVED
OMB NO. 1004-0114
Expires: February 28, 2010

SEE INSTRUCTIONS ON PAGE 2

AMC 355170

- This small miner waiver is filed for the assessment year beginning at noon on September 1, 2010 and ending at noon on September 1, 2011.
- The undersigned and all related parties owned ten or fewer mining claims, mill, or tunnel sites located and maintained on Federal lands in the United States of America on September 1, 2010.
- The undersigned have performed the assessment work required by law for each mining claim listed prior to filing this waiver and understand that by filing this form; an affidavit of assessment work must be recorded by the December 30th following the filing of this waiver.
- The undersigned understand that if the assessment work obligation has not yet come due under 30 U.S.C. 28 (for those claims in their first assessment year only); a notice of intent to hold reciting this condition must be recorded by the December 30th following the filing of this waiver.
- The undersigned understand that mill and tunnel sites may also be listed upon this waiver and be waived from payment of the maintenance fee; and that a notice of intent to hold for these sites is required to be recorded by the December 30th immediately following the filing of this waiver.
- The undersigned understand and acknowledge that pursuant to 43 U.S.C. 1212 and 18 U.S.C. 1001; the filing or recording of a false, fictitious, or fraudulent document with the Bureau of Land Management may result in a fine of up to \$250,000, a prison term not to exceed five years, or both.
- The mining claims, mill or tunnel sites for which this waiver from payment of the maintenance fees is requested are:

| CLAIM OR SITE NAME | BLM RECORDATION SERIAL NUMBER |
|------------------------|-------------------------------|
| 1. Prosperity Nos. 1-2 | ✓ AMC 355170-71 |
| 2. Prosperity Nos. 3-5 | AMC 355172-74 |
| 3. Prosperity Nos. 6-9 | AMC 355175-78 |
| 4. Prosperity No. 10 | AMC 355179 |
| 5. | |
| 6. | |
| 7. | |
| 8. | |
| 9. | |
| 10. | |

The owner(s) (claimants) of the above mining claims and sites are:

Tri-Star Excavation Co., J. M. Griffith, Trustee

(Owner's Name - Please Print)

P.O. Box 577

(Street or P.O. Box)

Aubrey

(City)

TX

(State)

76227

(Zip Code)

[Handwritten Signature]

(Owner's Signature)

Address Updated
ENTERED INTO COMPUTER
SEP 24 2010 PB

(Owner's Name - Please Print)

(Street or P.O. Box)

(City)

(State)

(Zip Code)

(Owner's Name - Please Print)

(Street or P.O. Box)

(City)

(State)

(Zip Code)

(Owner's Signature)

(Owner's Signature)

RECEIVED
BLM AZ STATE OFFICE
2010 SEP -3 P 2:48
PHOENIX, ARIZONA

ENTERED INTO COMPUTER

9/18/10 AT

19/pb

| | | | |
|-------------------------------|---------------------|---------|------------|
| (Owner's Name - Please Print) | (Owner's Signature) | | |
| (Street or P.O. Box) | (City) | (State) | (Zip Code) |
| | | | |
| (Owner's Name - Please Print) | (Owner's Signature) | | |
| (Street or P.O. Box) | (City) | (State) | (Zip Code) |
| | | | |
| (Owner's Name - Please Print) | (Owner's Signature) | | |
| (Street or P.O. Box) | (City) | (State) | (Zip Code) |
| | | | |
| (Owner's Name - Please Print) | (Owner's Signature) | | |
| (Street or P.O. Box) | (City) | (State) | (Zip Code) |

Title 18 U.S.C. Section 1001 and Title 43 U.S.C. Section 1212 makes it a crime for any person knowingly and willfully to make to any department or agency of the United States any false, fictitious or fraudulent statements or representations as to any matter within its jurisdiction.

INSTRUCTIONS


1. This certification is made under the provisions of §1744 of Title 43 and § 28-28k of Title 30 of the United States Code; and the regulations thereunder (43 CFR Part 3830).
2. The claimant(s) must fill in the dates in paragraph 1 for the beginning and ending of the assessment year for which this waiver is sought.
3. The claimant(s) must fill in the date in paragraph 2 for the beginning of the assessment year for which this waiver is sought.
4. All claim and site names and Bureau of Land Management (BLM) serial numbers must be listed for the mining claims, mill sites, and tunnel sites for which the waiver is sought.
5. All owners of the mining claims, mill sites, and tunnel sites and their addresses must be given.
6. This waiver form must be signed by all the claimants or their designated agent, in original form. If an agent is designated, a notarized designation of agent, signed by all of the claimants with proper address given, must be submitted with this waiver.
7. This form must be filed no later than September 1st for the upcoming assessment year in the BLM State Office where the mining claims or sites are recorded, or the waiver cannot be granted by the BLM. (Example: to obtain a waiver for the assessment year 2000, which begins at noon on September 1, 1999, you must qualify for and file for a waiver no later than September 1, 1999, in the proper BLM State Office).
8. For all mining claims which require assessment work, you must record an affidavit of labor on or before the December 30th immediately following the filing of this waiver. For all other mining claims or sites waived, you must record a notice of intent to hold on or before the December 30th immediately following the filing of this waiver.
9. Mill and tunnel sites may also be listed upon this waiver and be waived from payment of the maintenance fee. A notice of intent to hold for these sites is required to be filed by the December 30th following the filing of this waiver.

FOR OFFICIAL USE ONLY

RECEIVED
BLM STATE OFFICE
PHOENIX, ARIZONA
2000-3 P 2:48

Tri-Star Excavation Co.
P.O. Box 577
Aubrey, Texas 76227

NORTH TEXAS F&DC
DALLAS TX 750
31 AUG 2010 PM 6 T



RECEIVED
BLM AZ STATE OFFICE

2010 SEP -3 P 2:48

PHOENIX, ARIZONA

United States Dept. of the Interior
Bureau of Land Management
1 North Central Avenue
Phoenix, Arizona 85004

8500484414



Tri-Star Excavation Co.
P.O. Box 577
Aubrey, Texas 76227

United States Department of the Interior
Bureau of Land Management
1 North Central Avenue
Phoenix, Arizona 85004

August 30, 2010

Re: Prosperity 1-10
Maintenance Fee Payment Waiver

Dear Sirs:

Enclosed please find a Maintenance Fee Payment Waiver for the above-referenced claims. Please file the document and return a copy to the above address.

Sincerely,


J. M. Griffith, Trustee

cc: jmg
Enclosures

RECEIVED
BLM AZ STATE OFFICE
2010 SEP -3 P 2:48
PHOENIX, ARIZONA

Customer Name Update Screen

System ID:MC

Name: TRI-STAR EXCAVATION CO

Lookup

Proprietor #: 2117489

Renumber To:

Category: C - CORPORATION

Address: PO BOX 577

City: AUBREY

State: TX

Zip: 762270577

Address Updated
ENTERED INTO COMPUTER

SEP 24 2010 *PS*

Save

Save/Override DataFlux

Delete

Renumber

Customer details successfully saved for Customer Id 2117489


| List of Proprietors |
|--|
| TRI-STAR EXCAVATION CO[2117489], PO BOX 941952, , PLANO, TX, 750941952, C, MATCHED |
| <i>↑ previous Address</i> |

Select

Cancel

Tri-Star Excavation Co.
P.O. Box 577
Aubrey, Texas 76227

NORTH TEXAS F&DC
DALLAS TX 750
31 AUG 2010 PM 6 T



RECEIVED
BLM AZ STATE OFFICE

2010 SEP -3 P 2:48

PHOENIX, ARIZONA

United States Dept. of the Interior
Bureau of Land Management
1 North Central Avenue
Phoenix, Arizona 85004

9500494414



When Recorded Return Document to:

Tri-Star Excavation Co.
P.O. Box
Plano, Texas 75094

AMC 355170

Check here is this is a change of address.

Telephone: _____

E-mail address: _____

AFFIDAVIT OF PERFORMANCE OF ANNUAL WORK

1. State of Texas, County of Dallas SS: _____

2. I (Name) Jon Stieben, trustee for Tri-Star Excavation Co

3. Reside at (Address) P.O. Box 941952

City Plano County Collin

State TX Zip 75094 being duly sworn, depose and say that I am a citizen of the United States, more than eighteen years of age, and that all of the facts set forth in this affidavit, subject to the provisions and penalties of 18 U.S.C. 1001 pertaining to the filing of false, fictitious, or fraudulent statements with the United States, are true and correct according to the best of my knowledge, information and belief.

4. Owner's name and address (If not shown in Items 1-3 above). Tri-Star Excavation Co.
P.O. Box 941952, Plano, Texas 75094

5. That I am personally acquainted with the mining claim(s). The work and improvements were made by and at the expense of the owner(s) of said claim(s). Said contiguous group of claims, listed on this document, are situated in the

Troy (optional) Mining District; Gila/Pinal County, Arizona.

| Line No. | AMC NUMBER | CLAIM/SITE NAME | COUNTY RECORDER DATA (If available) | TWP | RNG | SEC |
|----------|------------|------------------|-------------------------------------|-----|-----|--------|
| 1 | 355170 | Prosperity No. 1 | 2001-143 | 3S | 14E | 25 |
| 2 | 355171 | Prosperity No. 2 | 2001-144 | 3S | 14E | 25 |
| 3 | 355172 | Prosperity No. 3 | 2001-140 | 3S | 15E | 30, 31 |
| 4 | 355173 | Prosperity No. 4 | 2001-141 | 3S | 15E | 30, 31 |
| 5 | 355174 | Prosperity No. 5 | 2001-142 | 3S | 15E | 30, 31 |
| 6 | 355175 | Prosperity No. 6 | 2001-136 | 3S | 15E | 30 |

RECEIVED
BLM AZ STATE OFFICE
2010 JAN -5 A 8:02
PHOENIX, ARIZONA
BLM
Date
Stamp

ENTERED
JAN 11 2010
299

AFFIDAVIT OF PERFORMANCE OF ANNUAL WORK – page 2

RECEIVED
BLM AZ STATE OFFICE
PHOENIX, ARIZONA
2010 JAN -5 A 8:02
BLM
Date
Stamp

| | | | | | | |
|----|--------|-------------------|----------|----|-----|----|
| 7 | 355176 | Prosperity No. 7 | 2001-137 | 3S | 15E | 30 |
| 8 | 355177 | Prosperity No. 8 | 2001-138 | 3S | 15E | 30 |
| 9 | 355178 | Prosperity No. 9 | 2001-139 | 3S | 15E | 30 |
| 10 | 355179 | Prosperity No. 10 | 2001-135 | 3S | 15E | 30 |

6. That between the dates starting at 12 o'clock noon on September 1, 20 08 and ending at 12 o'clock noon on September 1, 20 09 at least \$ 1000.00 dollars worth of work and improvements were done and performed upon said claim(s) or upon one or more of a contiguous group of claims for the benefit of all, wholly or partly outside of a contiguous group of claims for the benefit of all, not including the location work.

7. That the following persons were employed to perform the work and improvements described herein: _____
Eckles Mining Services

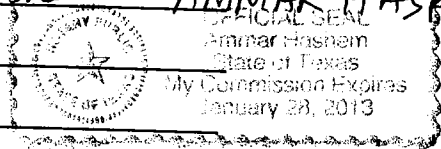
8. That the work and improvements performed were: collection and assay of ore samples

9. Dated: 12/30/2008 Signature: [Signature]

SUBSCRIBED AND SWORN TO before me, a Notary Public, this 30th day of December 2009

By: JON STAH [Signature] AMMAR HACHEM

Notary Public State of Texas



My Commission Expires 01-28-2013

Bureau of Land Management
 Arizona State Office
www.az.blm.gov

No. of Claims: 10 x \$10 = 100.00
 Check No.: MO Init. SBJ
 Receipt No. 3065664
 For BLM Use Only

Tri-Star Excavation Co.
P.O. Box 941952
Plano, Texas 75094

United States Department of the Interior
Bureau of Land Management
One North Central, Suite 800
Phoenix, Arizona 85004

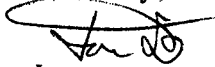
December 29, 2009

Re: AMC 355170-09
Prosperity 1-10

Dear Sirs:

Enclosed is an Affidavit of Annual Work for filing. Also please find enclosed the required \$100.00 filing fee.

Sincerely,



Jon Stieben, trustee

cc: js
Encl.

RECEIVED
BLM AZ STATE OFFICE
2010 JAN -5 A 8:02
PHOENIX, ARIZONA

United States Department of the Interior

Bureau of Land Management
 BUSINESS & SUPPORT SVCS DIV
 ONE N CENTRAL AVE SUITE 800
 PHOENIX, AZ 85004 -4427
 Phone: (602) 417-9200

Receipt

No: 2065664

| | |
|--|---|
| Transaction #: 2132098 | |
| Date of Transaction: 01/07/2010 | |
| CUSTOMER: | TRI-STAR EXCAVATION CO. PO BOX 941952 PLANO, TX 75094-1952 US |

| LINE # | QTY | DESCRIPTION | REMARKS | UNIT PRICE | TOTAL |
|---------------|------|---|---------|------------|-----------------|
| 1 | 1.00 | LOCATABLE MINERALS / MINING CLAIMS-NOT NEW-UNADJUD, ONE AUTH NO. ONLY / MINING CLAIM MONEY RECEIVED CASES: AMC355170/\$100.00 | POL-10 | - n/a - | 100.00 |
| TOTAL: | | | | | \$100.00 |

| PAYMENT INFORMATION | | | | | |
|---------------------|------------------|---|--------------------|------------|--|
| 1 | AMOUNT: | 100.00 | POSTMARKED: | 12/30/2009 | |
| | TYPE: | CHECK | RECEIVED: | 01/05/2010 | |
| | CHECK NO: | 14-022985718 | | | |
| | NAME: | TRI-STAR EXCAVATION CO PO BOX 941952 PLANO TX 75094-1952 US | | | |


| |
|----------------|
| REMARKS |
| |

This receipt was generated by the automated BLM Collections and Billing System and is a paper representation of a portion of the official electronic record contained therein.

Tri-Star Excavation Co.
P.O. Box 941952
Plano, Texas 75094



1000



85004

U.S. POSTAGE
PAID
DALLAS, TX
75222
DEC 30, '09
AMOUNT

\$0.44

00044912-14

United States Dept. of the Interior
Bureau of Land Management
One North Central, Suite 800
Phoenix, Arizona 85004

85004\$4427



When Recorded Return Document to:

Tri-Star Excavation Co.
P.O. Box 577
Aubrey, Texas 76227

Check here is this is a change of address.

Telephone: _____

E-mail address: _____

AMC 355170


AFFIDAVIT OF PERFORMANCE OF ANNUAL WORK

1. State of Texas, County of Dallas Denton ss:

2. I (Name) J.M. Griffith, trustee for Tri-Star Excavation Co.

3. Reside at (Address) P.O. Box 577

City Aubrey County Denton



State TX Zip 75094 being duly sworn, depose and say that I am a citizen of the United States, more than eighteen years of age, and that all of the facts set forth in this affidavit, subject to the provisions and penalties of 18 U.S.C. 1001 pertaining to the filing of false, fictitious, or fraudulent statements with the United States, are true and correct according to the best of my knowledge, information and belief.

4. Owner's name and address (If not shown in Items 1-3 above). Tri-Star Excavation Co.
P.O. Box 77, Aubrey, Texas 76227

5. That I am personally acquainted with the mining claim(s). The work and improvements were made by and at the expense of the owner(s) of said claim(s). Said contiguous group of claims, listed on this document, are situated in the

Troy (optional) Mining District; Gila/Pinal County, Arizona.

| Line No. | AMC NUMBER | CLAIM/SITE NAME | COUNTY RECORDER DATA (If available) | TWP | RNG | SEC |
|----------|------------|------------------|-------------------------------------|-----|-----|--------|
| ✓ 1 | 355170 | Prosperity No. 1 | 2001-143 | 3S | 14E | 25 |
| ✓ 2 | 355171 | Prosperity No. 2 | 2001-144 | 3S | 14E | 25 |
| ✓ 3 | 355172 | Prosperity No. 3 | 2001-140 | 3S | 15E | 30, 31 |
| ✓ 4 | 355173 | Prosperity No. 4 | 2001-141 | 3S | 15E | 30, 31 |
| ✓ 5 | 355174 | Prosperity No. 5 | 2001-142 | 3S | 15E | 30, 31 |
| ✓ 6 | 355175 | Prosperity No. 6 | 2001-136 | 3S | 15E | 30 |

Form: MCF108
Revised Jan. 2006
Page 1 of 2

RECEIVED
 BLM ARIZONA STATE OFFICE
 PHOENIX, ARIZONA
 2010 JAN -4 A 9:32
 BLM
 Date
 Stamp

| | | | | | | |
|----|--------|-------------------|----------|----|-----|----|
| 7 | 355176 | Prosperity No. 7 | 2001-137 | 3S | 15E | 30 |
| 8 | 355177 | Prosperity No. 8 | 2001-138 | 3S | 15E | 30 |
| 9 | 355178 | Prosperity No. 9 | 2001-139 | 3S | 15E | 30 |
| 10 | 355179 | Prosperity No. 10 | 2001-135 | 3S | 15E | 30 |

6. That between the dates starting at 12 o'clock noon on September 1, 20 09 and ending at 12 o'clock noon on September 1, 20 10 at least \$ 1000.00 dollars worth of work and improvements were done and performed upon said claim(s) or upon one or more of a contiguous group of claims for the benefit of all, wholly or partly outside of a contiguous group of claims for the benefit of all, not including the location work.

7. That the following persons were employed to perform the work and improvements described herein: _____
 Jerry Peavler


8. That the work and improvements performed were: collection and assay of ore samples

9. Dated: 12/30/10 Signature: [Signature] TTE

SUBSCRIBED AND SWORN TO before me, a Notary Public, this 30 day of December 20 10

By: Eric Dailey [Signature]
 Notary Public State of Texas

My Commission Expires 9-14-2012



Bureau of Land Management
 Arizona State Office
www.az.blm.gov

No. of Claims: 10
 Check No.: 2666 Init. [Signature]
 Receipt No.: 2273568
 For BLM Use Only

Tri-Star Excavation Co.
P.O. Box 577
Aubrey, Texas 76227

United States Department of the Interior
Bureau of Land Management
One North Central, Suite 800
Phoenix, Arizona 85004


December 29, 2010

Re: AMC 355170-09
Prosperity 1-10

Dear Sirs:

Enclosed is an Affidavit of Annual Work for filing. Also please find enclosed the required \$100.00 filing fee.

Sincerely,



J. M. Griffith, Trustee

cc: jmg
Encl.

RECEIVED
BLM AZ STATE OFFICE
2010 JAN -4 A 9: 32
PHOENIX, ARIZONA

United States Department of the Interior
Bureau of Land Management
 LANDS/RECREATION & PLANNING
 ONE N CENTRAL AVE
 PHOENIX, AZ 85004 -2203
 Phone:

Receipt

No: 2273568

| | |
|--|--|
| Transaction #: 2345376 | |
| Date of Transaction: 01/05/2011 | |
| CUSTOMER: | |
| TRI STAR EXCAVATION CO PO BOX 577 AUBREY, TX 76227-0577 US | |

| LINE # | QTY | DESCRIPTION | REMARKS | UNIT PRICE | TOTAL |
|---------------|------|--|----------------|------------|-----------------|
| 1 | 1.00 | LOCATABLE MINERALS / MINING CLAIMS-NOT NEW-UNADJUD, ONE AUTH NO. ONLY / MINING CLAIM MONEY RECEIVED CASES: AMC355170/\$100.00 | POL 2010/10 | - n/a - | 100.00 |
| TOTAL: | | | | | \$100.00 |

| PAYMENT INFORMATION | | | | | |
|---------------------|-----------|--|-------------|------------|--|
| 1 | AMOUNT: | 100.00 | POSTMARKED: | 12/30/2010 | |
| | TYPE: | CHECK | RECEIVED: | 01/04/2011 | |
| | CHECK NO: | 14193402666 | | | |
| | NAME: | GRIFFITH, J M PO BOX 577 AUBREY TX 76227-0577 US | | | |

| |
|---------|
| REMARKS |
| |

This receipt was generated by the automated BLM Collections and Billing System and is a paper representation of a portion of the official electronic record contained therein.

Tri-Star Excavation Co.
PO Box 577
Aubrey, Texas 76227



U S Dept of the Interior
Bureau of Land Mgt.
1 N. Central, Ste 800
Phoenix, Arizona 85004

85004+4427



UNITED STATES
DEPARTMENT OF THE INTERIOR
BUREAU OF LAND MANAGEMENT

MAINTENANCE FEE WAIVER CERTIFICATION

AA

FORM APPROVED
OMB NO. 1004-0114
Expires: February 28, 2010

594

SEE INSTRUCTIONS ON PAGE 2

Amc 355170

1. This small miner waiver is filed for the assessment year beginning at noon on September 1, 2009 and ending at noon on September 1, 2010
2. The undersigned and all related parties owned ten or fewer mining claims, mill, or tunnel sites located and maintained on Federal lands in the United States of America on September 1, 2009.
3. The undersigned have performed the assessment work required by law for each mining claim listed prior to filing this waiver and understand that by filing this form; an affidavit of assessment work must be recorded by the December 30th following the filing of this waiver.
4. The undersigned understand that if the assessment work obligation has not yet come due under 30 U.S.C. 28 (for those claims in their first assessment year only); a notice of intent to hold reciting this condition must be recorded by the December 30th following the filing of this waiver.
5. The undersigned understand that mill and tunnel sites may also be listed upon this waiver and be waived from payment of the maintenance fee; and that a notice of intent to hold for these sites is required to be recorded by the December 30th immediately following the filing of this waiver.
6. The undersigned understand and acknowledge that pursuant to 43 U.S.C. 1212 and 18 U.S.C. 1001; the filing or recording of a false, fictitious, or fraudulent document with the Bureau of Land Management may result in a fine of up to \$250,000, a prison term not to exceed five years, or both.
7. The mining claims, mill or tunnel sites for which this waiver from payment of the maintenance fees is requested are:

| CLAIM OR SITE NAME | BLM RECORDATION SERIAL NUMBER |
|------------------------|-------------------------------|
| 1. Prosperity Nos. 1-2 | AMC 355170-71 |
| 2. Prosperity Nos. 3-5 | AMC 355172-74 |
| 3. Prosperity Nos. 6-9 | AMC 355175-78 |
| 4. Prosperity No. 10 | AMC 355179 |
| 5. | |
| 6. | |
| 7. | |
| 8. | |
| 9. | |
| 10. | |

RECEIVED
 BLM AZ STATE OFFICE
 2009 SEP -4 P 1:55
 PHOENIX, ARIZONA

TIMELY FILED

The owner(s) (claimants) of the above mining claims and sites are:

Tri-Star Excavation Co., Jon Stieben, Trustee
 (Owner's Name - Please Print)

6850 N. Shiloh Road, Suite K-119
 (Street or P.O. Box)

Garland TX 75044
 (City) (State) (Zip Code)

 (Owner's Signature)

By: *Jon Stieben*, Trustee
 (Owner's Signature)

 (Owner's Name - Please Print)

 (Street or P.O. Box)

 (City) (State) (Zip Code)

 (Owner's Signature)

 (Owner's Name - Please Print)

 (Street or P.O. Box)

 (City) (State) (Zip Code)

ENTERED
 SEP 28 2009
 DJJ

(Owner's Name - Please Print)

(Owner's Signature)

(Street or P.O. Box)

(City)

(State)

(Zip Code)

(Owner's Name - Please Print)

(Owner's Signature)

(Street or P.O. Box)

(City)

(State)

(Zip Code)

(Owner's Name - Please Print)

(Owner's Signature)

(Street or P.O. Box)

(City)

(State)

(Zip Code)

(Owner's Name - Please Print)

(Owner's Signature)

(Street or P.O. Box)

(City)

(State)

(Zip Code)

Title 18 U.S.C. Section 1001 and Title 43 U.S.C. Section 1212 makes it a crime for any person knowingly and willfully to make to any department or agency of the United States any false, fictitious or fraudulent statements or representations as to any matter within its jurisdiction.

INSTRUCTIONS

1. This certification is made under the provisions of §1744 of Title 43 and § 28-28k of Title 30 of the United States Code; and the regulations thereunder (43 CFR Part 3830).
2. The claimant(s) must fill in the dates in paragraph 1 for the beginning and ending of the assessment year for which this waiver is sought.
3. The claimant(s) must fill in the date in paragraph 2 for the beginning of the assessment year for which this waiver is sought.
4. All claim and site names and Bureau of Land Management (BLM) serial numbers must be listed for the mining claims, mill sites, and tunnel sites for which the waiver is sought.
5. All owners of the mining claims, mill sites, and tunnel sites and their addresses must be given.
6. This waiver form must be signed by all the claimants or their designated agent, in original form. If an agent is designated, a notarized designation of agent, signed by all of the claimants with proper address given, must be submitted with this waiver.
7. This form must be filed no later than September 1st for the upcoming assessment year in the BLM State Office where the mining claims or sites are recorded, or the waiver cannot be granted by the BLM. (Example: to obtain a waiver for the assessment year 2000, which begins at noon on September 1, 1999, you must qualify for and file for a waiver no later than September 1, 1999, in the proper BLM State Office).
8. For all mining claims which require assessment work, you must record an affidavit of labor on or before the December 30th immediately following the filing of this waiver. For all other mining claims or sites waived, you must record a notice of intent to hold on or before the December 30th immediately following the filing of this waiver.
9. Mill and tunnel sites may also be listed upon this waiver and be waived from payment of the maintenance fee. A notice of intent to hold for these sites is required to be filed by the December 30th following the filing of this waiver.

FOR OFFICIAL USE ONLY

Tri-Star Excavation Co.
6850 N. Shiloh Road
Suite K-119
Garland, Texas 75044

United States Department of the Interior
Bureau of Land Management
1 North Central Avenue
Phoenix, Arizona 85004

August 31, 2009

Re: Prosperity 1-10
Maintenance Fee Payment Waiver

Dear Sirs:

Enclosed please find a Maintenance Fee Payment Waiver for the above-referenced claims. Please file the document and return a copy to the above address.

Sincerely,



Jon Stieben, Trustee

cc: js
Enclosures

TIMELY FILED

RECEIVED
BLM AZ STATE OFFICE
2009 SEP -4 P 1:55
PHOENIX, ARIZONA

UNITED STATES
DEPARTMENT OF THE INTERIOR
BUREAU OF LAND MANAGEMENT

MAINTENANCE FEE WAIVER CERTIFICATION

594

AMC 355170

AA

FORM APPROVED
OMB NO. 1004-0114
Expires: February 28, 2010

SEE INSTRUCTIONS ON PAGE 2

1. This small miner waiver is filed for the assessment year beginning at noon on September 1, 2009 and ending at noon on September 1, 2010
2. The undersigned and all related parties owned ten or fewer mining claims, mill, or tunnel sites located and maintained on Federal lands in the United States of America on September 1, 2009.
3. The undersigned have performed the assessment work required by law for each mining claim listed prior to filing this waiver and understand that by filing this form; an affidavit of assessment work must be recorded by the December 30th following the filing of this waiver.
4. The undersigned understand that if the assessment work obligation has not yet come due under 30 U.S.C. 28 (for those claims in their first assessment year only); a notice of intent to hold reciting this condition must be recorded by the December 30th following the filing of this waiver.
5. The undersigned understand that mill and tunnel sites may also be listed upon this waiver and be waived from payment of the maintenance fee; and that a notice of intent to hold for these sites is required to be recorded by the December 30th immediately following the filing of this waiver.
6. The undersigned understand and acknowledge that pursuant to 43 U.S.C. 1212 and 18 U.S.C. 1001; the filing or recording of a false, fictitious, or fraudulent document with the Bureau of Land Management may result in a fine of up to \$250,000, a prison term not to exceed five years, or both.
7. The mining claims, mill or tunnel sites for which this waiver from payment of the maintenance fees is requested are:

| CLAIM OR SITE NAME | BLM RECORDATION SERIAL NUMBER |
|------------------------|-------------------------------|
| 1. Prosperity Nos. 1-2 | AMC 355170-71 |
| 2. Prosperity Nos. 3-5 | AMC 355172-74 |
| 3. Prosperity Nos. 6-9 | AMC 355175-78 |
| 4. Prosperity No. 10 | AMC 355179 |
| 5. | |
| 6. | |
| 7. | |
| 8. | |
| 9. | |
| 10. | |

RECEIVED
 BLM AZ STATE OFFICE
 2009 SEP -4 P 1:55
 PHOENIX, ARIZONA
 TIMELY FILED

The owner(s) (claimants) of the above mining claims and sites are:

Tri-Star Excavation Co., Jon Stieben, Trustee

 (Owner's Name - Please Print)

6850 N. Shiloh Road, Suite K-119

 (Street or P.O. Box)

Garland TX 75044

 (City) (State) (Zip Code)

 (Owner's Signature) , Trustee

By: *Jon Stieben*, Trustee

 (Owner's Signature)

 (Owner's Name - Please Print)

 (Street or P.O. Box)

 (City) (State) (Zip Code)

 (Owner's Signature)

 (Owner's Name - Please Print)

 (Street or P.O. Box)

 (City) (State) (Zip Code)

(Owner's Name - Please Print)

(Owner's Signature)

(Street or P.O. Box)

(City)

(State)

(Zip Code)

(Owner's Name - Please Print)

(Owner's Signature)

(Street or P.O. Box)

(City)

(State)

(Zip Code)

(Owner's Name - Please Print)

(Owner's Signature)

(Street or P.O. Box)

(City)

(State)

(Zip Code)

(Owner's Name - Please Print)

(Owner's Signature)

(Street or P.O. Box)

(City)

(State)

(Zip Code)

Title 18 U.S.C. Section 1001 and Title 43 U.S.C. Section 1212 makes it a crime for any person knowingly and willfully to make to any department or agency of the United States any false, fictitious or fraudulent statements or representations as to any matter within its jurisdiction.

INSTRUCTIONS

1. This certification is made under the provisions of §1744 of Title 43 and § 28-28k of Title 30 of the United States Code; and the regulations thereunder (43 CFR Part 3830).
2. The claimant(s) must fill in the dates in paragraph 1 for the beginning and ending of the assessment year for which this waiver is sought.
3. The claimant(s) must fill in the date in paragraph 2 for the beginning of the assessment year for which this waiver is sought.
4. All claim and site names and Bureau of Land Management (BLM) serial numbers must be listed for the mining claims, mill sites, and tunnel sites for which the waiver is sought.
5. All owners of the mining claims, mill sites, and tunnel sites and their addresses must be given.
6. This waiver form must be signed by all the claimants or their designated agent, in original form. If an agent is designated, a notarized designation of agent, signed by all of the claimants with proper address given, must be submitted with this waiver.
7. This form must be filed no later than September 1st for the upcoming assessment year in the BLM State Office where the mining claims or sites are recorded, or the waiver cannot be granted by the BLM. (Example: to obtain a waiver for the assessment year 2000, which begins at noon on September 1, 1999, you must qualify for and file for a waiver no later than September 1, 1999, in the proper BLM State Office).
8. For all mining claims which require assessment work, you must record an affidavit of labor on or before the December 30th immediately following the filing of this waiver. For all other mining claims or sites waived, you must record a notice of intent to hold on or before the December 30th immediately following the filing of this waiver.
9. Mill and tunnel sites may also be listed upon this waiver and be waived from payment of the maintenance fee. A notice of intent to hold for these sites is required to be filed by the December 30th following the filing of this waiver.

FOR OFFICIAL USE ONLY

When Recorded Return Document to:

Tri-Star Excavation Co.
 6850 N. Shiloh Road
 Suite K-119
 Garland, Texas 75044

AMC 355170

Check here is this is a change of address.

Telephone: _____

E-mail address: _____

AFFIDAVIT OF PERFORMANCE OF ANNUAL WORK

1. State of Texas, County of Dallas ss:

2. I (Name) Jon Stieben, trustee for Tri-Star Excavation Co

3. Reside at (Address) 6850 N. Shiloh Road, Suite K-119

City Garland County Dallas

RECEIVED
 BLM AZ STATE OFFICE
 2009 JAN - 5 A 8: 25
 PHOENIX, ARIZONA
 BLM
 Date
 Stamp

State TX Zip 75044 being duly sworn, depose and say that I am a citizen of the United States, more than eighteen years of age, and that all of the facts set forth in this affidavit, subject to the provisions and penalties of 18 U.S.C. 1001 pertaining to the filing of false, fictitious, or fraudulent statements with the United States, are true and correct according to the best of my knowledge, information and belief.

4. Owner's name and address (If not shown in Items 1-3 above), Tri-Star Excavation Co.

6850 N. Shiloh Road, Suite K-119, Garland, Texas 75044

5. That I am personally acquainted with the mining claim(s). The work and improvements were made by and at the expense of the owner(s) of said claim(s). Said contiguous group of claims, listed on this document, are situated in the

Troy (optional) Mining District; Gila/Pinal County, Arizona.

| Line No. | AMC NUMBER | CLAIM/SITE NAME | COUNTY RECORDER DATA (If available) | TWP | RNG | SEC |
|----------|------------|------------------|-------------------------------------|-----|-----|--------|
| 1 | 355170 | Prosperity No. 1 | 2001-143 | 3S | 14E | 25 |
| 2 | 355171 | Prosperity No. 2 | 2001-144 | 3S | 14E | 25 |
| 3 | 355172 | Prosperity No. 3 | 2001-140 | 3S | 15E | 30, 31 |
| 4 | 355173 | Prosperity No. 4 | 2001-141 | 3S | 15E | 30, 31 |
| 5 | 355174 | Prosperity No. 5 | 2001-142 | 3S | 15E | 30, 31 |
| 6 | 355175 | Prosperity No. 6 | 2001-136 | 3S | 15E | 30 |

RE 1/22/09

ENTERED IN COMPUTER

RECEIVED
 BLM AZ STATE OFFICE
 2009 JAN -5 A 8:25
 PHOENIX, ARIZONA
 BLM
 Date
 Stamp

| | | | | | | |
|----|--------|-------------------|----------|----|-----|----|
| 7 | 355176 | Prosperity No. 7 | 2001-137 | 3S | 15E | 30 |
| 8 | 355177 | Prosperity No. 8 | 2001-138 | 3S | 15E | 30 |
| 9 | 355178 | Prosperity No. 9 | 2001-139 | 3S | 15E | 30 |
| 10 | 355179 | Prosperity No. 10 | 2001-135 | 3S | 15E | 30 |

6. That between the dates starting at 12 o'clock noon on September 1, 20 07 and ending at 12 o'clock noon on September 1, 20 08 at least \$ 1000.00 dollars worth of work and improvements were done and performed upon said claim(s) or upon one or more of a contiguous group of claims for the benefit of all, wholly or partly outside of a contiguous group of claims for the benefit of all, not including the location work.

7. That the following persons were employed to perform the work and improvements described herein: _____
 Eckles Mining Services

8. That the work and improvements performed were: collection and assay of ore samples

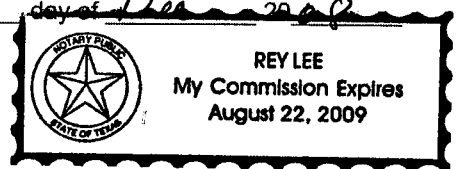
9. Dated: 12-29-2008 Signature: [Signature]

SUBSCRIBED AND SWORN TO before me, a Notary Public, this 29th day of Dec 2008

By: Ray Lee

Notary Public State of Texas

My Commission Expires 8-22-09



Bureau of Land Management
 Arizona State Office
www.az.blm.gov

No. of Claims: 10 x \$10 = 100.00
 Check No.: MO Init. SL
 Receipt No.: 1851845
 For BLM Use Only

Tri-Star Excavation Co.
6850 N. Shiloh Road
Suite K-119
Garland, Texas 75044

United States Department of the Interior
Bureau of Land Management
One North Central, Suite 800
Phoenix, Arizona 85004

December 29, 2008

Re: AMC 355170-09
Prosperity 1-10

Dear Sirs:

Enclosed is an Affidavit of Annual Work for filing. Also please find enclosed the required \$100.00 filing fee.

Sincerely,



Jon Stieben, trustee

cc: js
Encl.

RECEIVED
BLMAZ STATE OFFICE
2009 JAN -5 A 8:25
PHOENIX, ARIZONA

United States Department of the Interior

Bureau of Land Management

BUSINESS & SUPPORT SVCS DIV

ONE N CENTRAL AVE SUITE 800

PHOENIX, AZ 85004 -4427

Phone: (602) 417-9200

Receipt

No:

1851845

| | |
|--|---|
| Transaction #: 1911955 | |
| Date of Transaction: 01/08/2009 | |
| CUSTOMER: | TRI-STAR EXCAVATION 6850 N SHILOH RD STE K119 GARLAND, TX 75044-2917 US |

| LINE # | QTY | DESCRIPTION | REMARKS | UNIT PRICE | TOTAL |
|---------------|------|--|---------|------------|-----------------|
| 1 | 1.00 | LOCATABLE MINERALS / MINING CLAIMS-NOT NEW-UNADJUD, ONE AUTH NO. ONLY / MINING CLAIM MONEY RECEIVED CASES: AMC355170/\$100.00 | POL | - n/a - | 100.00 |
| TOTAL: | | | | | \$100.00 |

| PAYMENT INFORMATION | | | | | |
|---------------------|-----------|--|-------------|------------|--|
| 1 | AMOUNT: | 100.00 | POSTMARKED: | 12/30/2008 | |
| | TYPE: | CHECK | RECEIVED: | 01/05/2009 | |
| | CHECK NO: | 08-947549447 | | | |
| | NAME: | TRI-STAR EXCAVATION CO. 6850 N SHILOH RD STE K119 GARLAND TX 75044-2917 US | | | |

| |
|---------|
| REMARKS |
| |

This receipt was generated by the automated BLM Collections and Billing System and is a paper representation of a portion of the official electronic record contained therein.

UNITED STATES
DEPARTMENT OF THE INTERIOR
BUREAU OF LAND MANAGEMENT

SMY

FORM APPROVED *Extra Copy*
OMB NO. 1004-0114
Expires: February 28, 2010

MAINTENANCE FEE WAIVER CERTIFICATION

SEE INSTRUCTIONS ON PAGE 2

1. This small miner waiver is filed for the assessment year beginning at noon on September 1, 2008 and ending at noon on September 1, 2009.
2. The undersigned and all related parties owned ten or fewer mining claims, mill, or tunnel sites located and maintained on Federal lands in the United States of America on September 1, 2008.
3. The undersigned have performed the assessment work required by law for each mining claim listed prior to filing this waiver and understand that by filing this form; an affidavit of assessment work must be recorded by the December 30th following the filing of this waiver.
4. The undersigned understand that if the assessment work obligation has not yet come due under 30 U.S.C. 28 (for those claims in their first assessment year only); a notice of intent to hold reciting this condition must be recorded by the December 30th following the filing of this waiver.
5. The undersigned understand that mill and tunnel sites may also be listed upon this waiver and be waived from payment of the maintenance fee; and that a notice of intent to hold for these sites is required to be recorded by the December 30th immediately following the filing of this waiver.
6. The undersigned understand and acknowledge that pursuant to 43 U.S.C. 1212 and 18 U.S.C. 1001; the filing or recording of a false, fictitious, or fraudulent document with the Bureau of Land Management may result in a fine of up to \$250,000, a prison term not to exceed five years, or both.
7. The mining claims, mill or tunnel sites for which this waiver from payment of the maintenance fees is requested are:

| CLAIM OR SITE NAME | BLM RECORDATION SERIAL NUMBER |
|------------------------|-------------------------------|
| 1. Prosperity Nos. 1-2 | AMC 355170-71 |
| 2. Prosperity Nos. 3-5 | AMC 355172-74 |
| 3. Prosperity Nos. 6-9 | AMC 355175-78 |
| 4. Prosperity No. 10 | AMC 355179 |
| 5. | |
| 6. | |
| 7. | |
| 8. | |
| 9. | |
| 10. | |

The owner(s) (claimants) of the above mining claims and sites are:

Tri-Star Excavation Co., Jon Stieben, Trustee
(Owner's Name - Please Print)

Jon Stieben

, Trustee
(Owner's Signature)

6850 N. Shiloh Road, Suite K-119
(Street or P.O. Box)

Garland TX 75044
(City) (State) (Zip Code)

(Owner's Name - Please Print)

(Owner's Signature)

(Street or P.O. Box)

(City) (State) (Zip Code)

(Owner's Name - Please Print)

(Owner's Signature)

(Street or P.O. Box)

(City) (State) (Zip Code)

RECEIVED
BLM AZ STATE OFFICE
2008 SEP - 8 A 11:30
PHOENIX, ARIZONA

| | | | |
|-------------------------------|---------------------|---------|------------|
| (Owner's Name - Please Print) | (Owner's Signature) | | |
| (Street or P.O. Box) | (City) | (State) | (Zip Code) |
| | | | |
| (Owner's Name - Please Print) | (Owner's Signature) | | |
| (Street or P.O. Box) | (City) | (State) | (Zip Code) |
| | | | |
| (Owner's Name - Please Print) | (Owner's Signature) | | |
| (Street or P.O. Box) | (City) | (State) | (Zip Code) |
| | | | |
| (Owner's Name - Please Print) | (Owner's Signature) | | |
| (Street or P.O. Box) | (City) | (State) | (Zip Code) |

Title 18 U.S.C. Section 1001 and Title 43 U.S.C. Section 1212 makes it a crime for any person knowingly and willfully to make to any department or agency of the United States any false, fictitious or fraudulent statements or representations as to any matter within its jurisdiction.

INSTRUCTIONS

1. This certification is made under the provisions of §1744 of Title 43 and § 28-28k of Title 30 of the United States Code; and the regulations thereunder (43 CFR Part 3830).
2. The claimant(s) must fill in the dates in paragraph 1 for the beginning and ending of the assessment year for which this waiver is sought.
3. The claimant(s) must fill in the date in paragraph 2 for the beginning of the assessment year for which this waiver is sought.
4. All claim and site names and Bureau of Land Management (BLM) serial numbers must be listed for the mining claims, mill sites, and tunnel sites for which the waiver is sought.
5. All owners of the mining claims, mill sites, and tunnel sites and their addresses must be given.
6. This waiver form must be signed by all the claimants or their designated agent, in original form. If an agent is designated, a notarized designation of agent, signed by all of the claimants with proper address given, must be submitted with this waiver.
7. This form must be filed no later than September 1st for the upcoming assessment year in the BLM State Office where the mining claims or sites are recorded, or the waiver cannot be granted by the BLM. (Example: to obtain a waiver for the assessment year 2000, which begins at noon on September 1, 1999, you must qualify for and file for a waiver no later than September 1, 1999, in the proper BLM State Office).
8. For all mining claims which require assessment work, you must record an affidavit of labor on or before the December 30th immediately following the filing of this waiver. For all other mining claims or sites waived, you must record a notice of intent to hold on or before the December 30th immediately following the filing of this waiver.
9. Mill and tunnel sites may also be listed upon this waiver and be waived from payment of the maintenance fee. A notice of intent to hold for these sites is required to be filed by the December 30th following the filing of this waiver.

RECEIVED
 BLM AZ STATE OFFICE
 2008 SEP - 8 - 11: 30
 PHOENIX, ARIZONA

FOR OFFICIAL USE ONLY

UNITED STATES
DEPARTMENT OF THE INTERIOR
BUREAU OF LAND MANAGEMENT

Handwritten initials

Amc 355170

FORM APPROVED
OMB NO. 1004-0114
Expires: February 28, 2010

MAINTENANCE FEE WAIVER CERTIFICATION

SEE INSTRUCTIONS ON PAGE 2

556

1. This small miner waiver is filed for the assessment year beginning at noon on September 1, 2008 and ending at noon on September 1, 2009.
2. The undersigned and all related parties owned ten or fewer mining claims, mill, or tunnel sites located and maintained on Federal lands in the United States of America on September 1, 2008.
3. The undersigned have performed the assessment work required by law for each mining claim listed prior to filing this waiver and understand that by filing this form; an affidavit of assessment work must be recorded by the December 30th following the filing of this waiver.
4. The undersigned understand that if the assessment work obligation has not yet come due under 30 U.S.C. 28 (for those claims in their first assessment year only); a notice of intent to hold reciting this condition must be recorded by the December 30th following the filing of this waiver.
5. The undersigned understand that mill and tunnel sites may also be listed upon this waiver and be waived from payment of the maintenance fee; and that a notice of intent to hold for these sites is required to be recorded by the December 30th immediately following the filing of this waiver.
6. The undersigned understand and acknowledge that pursuant to 43 U.S.C. 1212 and 18 U.S.C. 1001; the filing or recording of a false, fictitious, or fraudulent document with the Bureau of Land Management may result in a fine of up to \$250,000, a prison term not to exceed five years, or both.
7. The mining claims, mill or tunnel sites for which this waiver from payment of the maintenance fees is requested are:

| CLAIM OR SITE NAME | BLM RECORDATION SERIAL NUMBER |
|------------------------|-------------------------------|
| 1. Prosperity Nos. 1-2 | AMC 355170-71 |
| 2. Prosperity Nos. 3-5 | AMC 355172-74 |
| 3. Prosperity Nos. 6-9 | AMC 355175-78 |
| 4. Prosperity No. 10 | AMC 355179 |
| 5. | |
| 6. | |
| 7. | |
| 8. | |
| 9. | |
| 10. | |

The owner(s) (claimants) of the above mining claims and sites are:

Tri-Star Excavation Co., Jon Stieben, Trustee
 (Owner's Name - Please Print)

6850 N. Shiloh Road, Suite K-119
 (Street or P.O. Box)

Garland TX 75044
 (City) (State) (Zip Code)

Handwritten Signature
 (Owner's Signature), Trustee

 (Owner's Name - Please Print)

 (Street or P.O. Box)

 (City) (State) (Zip Code)

(Owner's Signature)

 (Owner's Name - Please Print)

 (Street or P.O. Box)

 (City) (State) (Zip Code)

(Owner's Signature)

RECEIVED
 BLM AZ STATE OFFICE
 2008 SEP - 8 A 11:29
 PHOENIX, ARIZONA

ENTERED INTO COMPUTER
 9/25/08 AB

| | |
|-------------------------------|---------------------------|
| (Owner's Name - Please Print) | (Owner's Signature) |
| (Street or P.O. Box) | (City) (State) (Zip Code) |
| | |
| (Owner's Name - Please Print) | (Owner's Signature) |
| (Street or P.O. Box) | (City) (State) (Zip Code) |
| | |
| (Owner's Name - Please Print) | (Owner's Signature) |
| (Street or P.O. Box) | (City) (State) (Zip Code) |
| | |
| (Owner's Name - Please Print) | (Owner's Signature) |
| (Street or P.O. Box) | (City) (State) (Zip Code) |

Title 18 U.S.C. Section 1001 and Title 43 U.S.C. Section 1212 makes it a crime for any person knowingly and willfully to make to any department or agency of the United States any false, fictitious or fraudulent statements or representations as to any matter within its jurisdiction.

INSTRUCTIONS

1. This certification is made under the provisions of §1744 of Title 43 and § 28-28k of Title 30 of the United States Code; and the regulations thereunder (43 CFR Part 3830).
2. The claimant(s) must fill in the dates in paragraph 1 for the beginning and ending of the assessment year for which this waiver is sought.
3. The claimant(s) must fill in the date in paragraph 2 for the beginning of the assessment year for which this waiver is sought.
4. All claim and site names and Bureau of Land Management (BLM) serial numbers must be listed for the mining claims, mill sites, and tunnel sites for which the waiver is sought.
5. All owners of the mining claims, mill sites, and tunnel sites and their addresses must be given.
6. This waiver form must be signed by all the claimants or their designated agent, in original form. If an agent is designated, a notarized designation of agent, signed by all of the claimants with proper address given, must be submitted with this waiver.
7. This form must be filed no later than September 1st for the upcoming assessment year in the BLM State Office where the mining claims or sites are recorded, or the waiver cannot be granted by the BLM. (Example: to obtain a waiver for the assessment year 2000, which begins at noon on September 1, 1999, you must qualify for and file for a waiver no later than September 1, 1999, in the proper BLM State Office).
8. For all mining claims which require assessment work, you must record an affidavit of labor on or before the December 30th immediately following the filing of this waiver. For all other mining claims or sites waived, you must record a notice of intent to hold on or before the December 30th immediately following the filing of this waiver.
9. Mill and tunnel sites may also be listed upon this waiver and be waived from payment of the maintenance fee. A notice of intent to hold for these sites is required to be filed by the December 30th following the filing of this waiver.

BLM AZ STATE OFFICE
 PHOENIX, ARIZONA
 2008 SEP - 8 A 11: 30

RECEIVED
 BLM AZ STATE OFFICE
 PHOENIX, ARIZONA
 2008 SEP - 8 A 11: 30

FOR OFFICIAL USE ONLY

Tri-Star Excavation Co.
6850 N. Shiloh Road
Suite K-119
Garland, Texas 75044

United States Department of the Interior
Bureau of Land Management
1 North Central Avenue
Phoenix, Arizona 85004

August 31, 2008

Re: Prosperity 1-10
Maintenance Fee Payment Waiver

Dear Sirs:

Enclosed please find a Maintenance Fee Payment Waiver for the above-referenced claims. Please file the document and return a copy to the above address.

Sincerely,



Jon Stieben, Trustee

cc: js
Enclosures

RECEIVED
BLM AZ STATE OFFICE
2008 SEP - 8 A 11: 29
PHOENIX, ARIZONA

6850 N. Shiloh Road
Suite K-119
Garland, Texas 75044

DALLAS TX 752

03 SEP 2008 9:40 AM T



RECEIVED
BLMAZ STATE OFFICE
2008 SEP -8 A 11: 29
PHOENIX, ARIZONA

United States Department of the Interior
Bureau of Land Management
1 North Central Avenue
Phoenix, Arizona 85004

85004-4414



6850 N. Shiloh Road
Suite K-119
Garland, Texas 75044

RECEIVED
BLM AZ STATE OFFICE

2009 SEP -4 P 1:55

PHOENIX, ARIZONA

DALLAS TX 752

01 SEP 2009 PM 2 L



United States Department of the Interior
Bureau of Land Management
1 North Central Avenue
Phoenix, Arizona 85004

850044444



Tri-Star Excavation Co.
6850 N. Shiloh Road
Suite K-119
Garland, Texas 75044

DALLAS TX 752

30 DEC 2008 PM 3 T



US FIRST-CLASS FOREVER



RECEIVED
BLMAZ STATE OFFICE

2009 JAN -5 A 8: 25

PHOENIX, ARIZONA

Bureau of Land Management
One North Central, Suite 800
Phoenix, Arizona 85004

85004+4427



Tri-Star Excavation Co.
6850 N. Shiloh Road
Suite K-119
Garland, Texas 75044

United States Department of the Interior
Bureau of Land Management
One North Central, Suite 800
Phoenix, Arizona 85004

AMC 355170

December 29, 2007

Re: AMC 355170-09
Prosperity 1-10

Dear Sirs:

Enclosed is an Affidavit of Annual Work for filing. Also please find enclosed the required \$100.00 filing fee.

Sincerely,



Jon Stieben, trustee

cc: js
Encl.

RECEIVED
B.L.M. AZ STATE OFFICE
2008 JAN -8 A 10: 17
PHOENIX, ARIZONA

RE 1/15/08
ENTERED IN COMPUTER

When Recorded Return Document U.

Tri-Star Excavation Co.
6850 N. Shiloh Road
Suite K-119
Garland, Texas 75044

Check here is this is a change of address.

Telephone: _____

E-mail address: _____

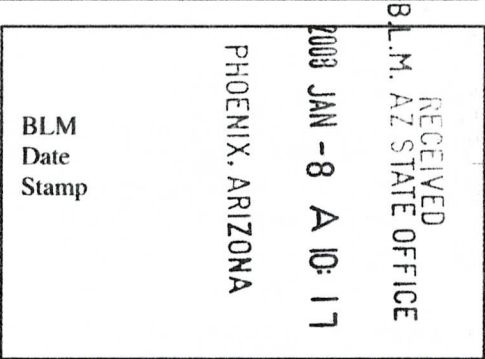
AFFIDAVIT OF PERFORMANCE OF ANNUAL WORK

1. State of Texas, County of Dallas ss:

2. I (Name) Jon Stieben, trustee for Tri-Star Excavation Co

3. Reside at (Address) 6850 N. Shiloh Road, Suite K-119

City Garland County Dallas



State TX Zip 75044 being duly sworn, depose and say that I am a citizen of the United States, more than eighteen years of age, and that all of the facts set forth in this affidavit, subject to the provisions and penalties of 18 U.S.C. 1001 pertaining to the filing of false, fictitious, or fraudulent statements with the United States, are true and correct according to the best of my knowledge, information and belief.

4. Owner's name and address (If not shown in Items 1-3 above). Tri-Star Excavation Co.
6850 N. Shiloh Road, Suite K-119, Garland, Texas 75044

5. That I am personally acquainted with the mining claim(s). The work and improvements were made by and at the expense of the owner(s) of said claim(s). Said contiguous group of claims, listed on this document, are situated in the

Troy (optional) Mining District; Gila/Pinal County, Arizona.

| Line No. | AMC NUMBER | CLAIM/SITE NAME | COUNTY RECORDER DATA (If available) | TWP | RNG | SEC |
|----------|------------|------------------|-------------------------------------|-----|-----|-------|
| 1 | 355170 | Prosperity No. 1 | 2001-143 | 3S | 14E | 25 |
| 2 | 355171 | Prosperity No. 2 | 2001-144 | 3S | 14E | 25 |
| 3 | 355172 | Prosperity No. 3 | 2001-140 | 3S | 15E | 30,31 |
| 4 | 355173 | Prosperity No. 4 | 2001-141 | 3S | 15E | 30,31 |
| 5 | 355174 | Prosperity No. 5 | 2001-142 | 3S | 15E | 30,31 |
| 6 | 355175 | Prosperity No. 6 | 2001-136 | 3S | 15E | 30 |

RECEIVED
 B.L.M. AZ STATE OFFICE
 2008 JAN - 8 A 10: 17
 PHOENIX, ARIZONA
 BLM
 Date
 Stamp

| | | | | | | |
|----|--------|-------------------|----------|----|-----|----|
| 7 | 355176 | Prosperity No. 7 | 2001-137 | 3S | 15E | 30 |
| 8 | 355177 | Prosperity No. 8 | 2001-138 | 3S | 15E | 30 |
| 9 | 355178 | Prosperity No. 9 | 2001-139 | 3S | 15E | 30 |
| 10 | 355179 | Prosperity No. 10 | 2001-135 | 3S | 15E | 30 |

6. That between the dates starting at 12 o'clock noon on September 1, 20 06 and ending at 12 o'clock noon on September 1, 20 07 at least \$ 1000.00 dollars worth of work and improvements were done and performed upon said claim(s) or upon one or more of a contiguous group of claims for the benefit of all, wholly or partly outside of a contiguous group of claims for the benefit of all, not including the location work.

7. That the following persons were employed to perform the work and improvements described herein: _____
Eckles Mining Services

8. That the work and improvements performed were: collection and assays of ore samples

9. Dated: 12-29-2007 Signature: [Signature]

SUBSCRIBED AND SWORN TO before me, a Notary Public, this 29 day of DEC 2007

By: [Signature]
 Notary Public State of Texas



My Commission Expires 1-23-11

No. of Claims: 10 x \$10 = 100
 Check No.: 8820116566 Init. [Signature]
 Receipt No.: 11635498
 For BLM Use Only

Bureau of Land Management
 Arizona State Office
www.az.blm.gov

Tri-Star Excavation Co.
6850 N. Shiloh Road
Suite K-119
Garland, Texas 75044

DALLAS TX 752

31 DEC 2007 PM 5 T



RECEIVED
B.L.M. AZ STATE OFFICE

2008 JAN -8 A 10: 17

PHOENIX, ARIZONA

Bureau of Land Management
One North Central, Suite 800
Phoenix, Arizona 85004

8500484270041



United States Department of the Interior
 Bureau of Land Management
 BUSINESS & SUPPORT SVCS DIV
 ONE N CENTRAL AVE SUITE 800
 PHOENIX, AZ 85004 -4427
 Phone: (602) 417-9200

Receipt

No: 1635498

| | |
|--|--|
| Transaction #: 1689217 | |
| Date of Transaction: 01/10/2008 | |
| CUSTOMER: | TRI-STAR EXCAVATION CO 6850 N SHILOH RD SUITE K - 119 GARLAND, TX 75044 |

| LINE # | QTY | DESCRIPTION | REMARKS | UNIT PRICE | TOTAL |
|---------------|------|--|---------------|------------|-----------------|
| 1 | 1.00 | LOCATABLE MINERALS / MINING CLAIMS-NOT NEW-UNADJUD, ONE AUTH NO. ONLY / MINING CLAIM MONEY RECEIVED (455) CASES: AMC355170/\$100.00 | POL 2007 (10) | - n/a - | 100.00 |
| TOTAL: | | | | | \$100.00 |

| PAYMENT INFORMATION | | | | | |
|---------------------|-----------|--|-------------|---------------|--|
| 1 | AMOUNT: | \$100.00 | POSTMARKED: | 12/31/07 0:00 | |
| | TYPE: | CHECK | RECEIVED: | 01/08/2008 | |
| | CHECK NO: | 08820116566 | | | |
| | NAME: | TRI-STAR EXCAVATION 6850 N SHILOH RD SUITE K - 119 GARLAND TX 75044 | | | |

| |
|---------|
| REMARKS |
| |

This receipt was generated by the automated BLM Collections and Billing System and is a paper representation of a portion of the official electronic record contained therein.

UNITED STATES
DEPARTMENT OF THE INTERIOR
BUREAU OF LAND MANAGEMENT

MAINTENANCE FEE WAIVER CERTIFICATION

334

FORM APPROVED

OMB NO. 1004-0114

Expires: February 28, 2010

AMC 355170

SEE INSTRUCTIONS ON PAGE 2

1. This small miner waiver is filed for the assessment year beginning at noon on September 1, 2007 and ending at noon on September 1, 2008.
2. The undersigned and all related parties owned ten or fewer mining claims, mill, or tunnel sites located and maintained on Federal lands in the United States of America on September 1, 2007.
3. The undersigned have performed the assessment work required by law for each mining claim listed prior to filing this waiver and understand that by filing this form; an affidavit of assessment work must be recorded by the December 30th following the filing of this waiver.
4. The undersigned understand that if the assessment work obligation has not yet come due under 30 U.S.C. 28 (for those claims in their first assessment year only); a notice of intent to hold reciting this condition must be recorded by the December 30th following the filing of this waiver.
5. The undersigned understand that mill and tunnel sites may also be listed upon this waiver and be waived from payment of the maintenance fee; and that a notice of intent to hold for these sites is required to be recorded by the December 30th immediately following the filing of this waiver.
6. The undersigned understand and acknowledge that pursuant to 43 U.S.C. 1212 and 18 U.S.C. 1001; the filing or recording of a false, fictitious, or fraudulent document with the Bureau of Land Management may result in a fine of up to \$250,000, a prison term not to exceed five years, or both.
7. The mining claims, mill or tunnel sites for which this waiver from payment of the maintenance fees is requested are:

| CLAIM OR SITE NAME | BLM RECORDATION SERIAL NUMBER |
|------------------------|-------------------------------|
| 1. Prosperity Nos. 1-2 | AMC 355170-71 |
| 2. Prosperity Nos. 3-5 | AMC 355172-74 |
| 3. Prosperity Nos. 6-9 | AMC 355175-78 |
| 4. Prosperity No. 10 | AMC 355179 |
| 5. | |
| 6. | |
| 7. | |
| 8. | |
| 9. | |
| 10. | |

The owner(s) (claimants) of the above mining claims and sites are:

Tri-Star Excavation Co., Marcye Brown, Secretary
(Owner's Name - Please Print)

Marcy Brown, Secretary
(Owner's Signature)

P.O. Box 1620
(Street or P.O. Box)

Bertram TX 78605
(City) (State) (Zip Code)

(Owner's Name - Please Print)

(Owner's Signature)

(Street or P.O. Box)

(City) (State) (Zip Code)

(Owner's Name - Please Print)

(Owner's Signature)

(Street or P.O. Box)

(City) (State) (Zip Code)

RE 9/5/07

ENTERED IN COMPUTER

Retained one waiver w/ orig. signature & returned one waiver filed w/ orig. signature in SASE RE 9/5/07

| | | | |
|-------------------------------|---------------------|---------|------------|
| (Owner's Name - Please Print) | (Owner's Signature) | | |
| (Street or P.O. Box) | (City) | (State) | (Zip Code) |
| | | | |
| (Owner's Name - Please Print) | (Owner's Signature) | | |
| (Street or P.O. Box) | (City) | (State) | (Zip Code) |
| | | | |
| (Owner's Name - Please Print) | (Owner's Signature) | | |
| (Street or P.O. Box) | (City) | (State) | (Zip Code) |
| | | | |
| (Owner's Name - Please Print) | (Owner's Signature) | | |
| (Street or P.O. Box) | (City) | (State) | (Zip Code) |

Title 18 U.S.C. Section 1001 and Title 43 U.S.C. Section 1212 makes it a crime for any person knowingly and willfully to make to any department or agency of the United States any false, fictitious or fraudulent statements or representations as to any matter within its jurisdiction.

INSTRUCTIONS

1. This certification is made under the provisions of §1744 of Title 43 and § 28-28k of Title 30 of the United States Code; and the regulations thereunder (43 CFR Part 3830).
2. The claimant(s) must fill in the dates in paragraph 1 for the beginning and ending of the assessment year for which this waiver is sought.
3. The claimant(s) must fill in the date in paragraph 2 for the beginning of the assessment year for which this waiver is sought.
4. All claim and site names and Bureau of Land Management (BLM) serial numbers must be listed for the mining claims, mill sites, and tunnel sites for which the waiver is sought.
5. All owners of the mining claims, mill sites, and tunnel sites and their addresses must be given.
6. This waiver form must be signed by all the claimants or their designated agent, in original form. If an agent is designated, a notarized designation of agent, signed by all of the claimants with proper address given, must be submitted with this waiver.
7. This form must be filed no later than September 1st for the upcoming assessment year in the BLM State Office where the mining claims or sites are recorded, or the waiver cannot be granted by the BLM. (Example: to obtain a waiver for the assessment year 2000, which begins at noon on September 1, 1999, you must qualify for and file for a waiver no later than September 1, 1999, in the proper BLM State Office).
8. For all mining claims which require assessment work, you must record an affidavit of labor on or before the December 30th immediately following the filing of this waiver. For all other mining claims or sites waived, you must record a notice of intent to hold on or before the December 30th immediately following the filing of this waiver.
9. Mill and tunnel sites may also be listed upon this waiver and be waived from payment of the maintenance fee. A notice of intent to hold for these sites is required to be filed by the December 30th following the filing of this waiver.

RECEIVED
 BUREAU OF
 LAND MANAGEMENT
 2001 SEP - 4 P 12: 24
 ARIZONA
 STATE OFFICE
 PHOENIX, ARIZONA

FOR OFFICIAL USE ONLY

Tri-Star Excavation Co.
P.O. Box 1620
Bertram, Texas 78605

United States Department of the Interior
Bureau of Land Management
1 North Central Avenue
Phoenix, Arizona 85004

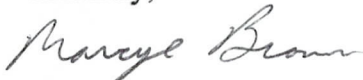
August 30, 2007

Re: Prosperity 1-10
Maintenance Fee Payment Waiver

Dear Sirs:

Enclosed please find a Maintenance Fee Payment Waiver for the above-referenced claims. Please file the document and return a copy to the above address in the enclosed envelope.

Sincerely,



Marcy Brown, Secretary

cc: mb
Enclosures

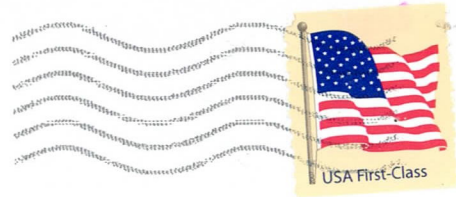
ARIZONA
STATE OFFICE
PHOENIX, ARIZONA

2001 SEP -4 P 12:24

RECEIVED
BUREAU OF
LAND MANAGEMENT

P.O. Box 1620
Bertram, Texas 78605

NORTH TEXAS P&DC
TX 750 5 T
01 SEP 2007 PM



RECEIVED
BUREAU OF
LAND MANAGEMENT

2007 SEP -4 P 12: 25

ARIZONA
STATE OFFICE
PHOENIX, ARIZONA

United States Department of the Interior
Bureau of Land Management
1 North Central Avenue
Phoenix, Arizona 85004

85004-4444



Tri-Star Excavation Co.
P.O. Box 1620
Bertram, Texas 78605

AMC 355170

United States Department of the Interior
Bureau of Land Management
One North Central, Suite 800
Phoenix, Arizona 85004

December 29, 2006

Re: AMC 355170-09
Prosperity 1-10

Dear Sirs:

Enclosed is an Affidavit of Annual Work for filing. Also please find enclosed the required \$100.00 filing fee.

Sincerely,


Marcye Brown, Secretary

cc: mb
Encl.

RECEIVED
B.L.M. AZ STATE OFFICE
2007 JAN -4 A 10: 41
PHOENIX, ARIZONA

ENTERED IN COMPUTER
RE 2/15/07

When Recorded Return Document to:

Tri-Star Excavation Co.
P.O. Box 1620
Bertram, Texas 78605

Check here is this is a change of address.

Telephone: _____

E-mail address: _____

AFFIDAVIT OF PERFORMANCE OF ANNUAL WORK

1. State of **Texas**, County of Williamson SS: _____

2. I (Name) Marcy Brown, secretary for Tri-Star Excavation Co

3. Reside at (Address) P.O. Box 1620

City Bertram County Williamson

State **TX** Zip 78605 being duly sworn, depose and say that I am a citizen of the United States, more than eighteen years of age, and that all of the facts set forth in this affidavit, subject to the provisions and penalties of 18 U.S.C. 1001 pertaining to the filing of false, fictitious, or fraudulent statements with the United States, are true and correct according to the best of my knowledge, information and belief.

4. Owner's name and address (If not shown in Items 1-3 above). _____

Tri-Star Excavation Co. P.O. Box 1620, Bertram, Texas 78605

5. That I am personally acquainted with the mining claim(s). The work and improvements were made by and at the expense of the owner(s) of said claim(s). Said contiguous group of claims, listed on this document, are situated in the

Troy (optional) Mining District; Gila/Pinal County, Arizona.

| Line No. | AMC NUMBER | CLAIM/SITE NAME | COUNTY RECORDER DATA (If available) | TWP | RNG | SEC |
|----------|------------|------------------|-------------------------------------|-----|-----|-------|
| 1 | 355170 | Prosperity No. 1 | 2001-143 | 3S | 14E | 25 |
| 2 | 355171 | Prosperity No. 2 | 2001-144 | 3S | 14E | 25 |
| 3 | 355172 | Prosperity No. 3 | 2001-140 | 3S | 15E | 30,31 |
| 4 | 355173 | Prosperity No. 4 | 2001-141 | 3S | 15E | 30,31 |
| 5 | 355174 | Prosperity No. 5 | 2001-142 | 3S | 15E | 30,31 |
| 6 | 355175 | Prosperity No. 6 | 2001-136 | 3S | 15E | 30 |

RECEIVED
 BLM AZ STATE OFFICE
 2007 JAN - 11 A 10:42
 PHOENIX, ARIZONA
 BLM Date Stamp

Form: MCF108

Revised Jan. 2006

Page 1 of 2

ENTERED IN COMPUTER
RE 2/15/07

AFFIDAVIT OF PERFORMANCE OF ANNUAL WORK – page 2

BLM
Date
Stamp

| | | | | | | |
|----|--------|-------------------|----------|----|-----|----|
| 7 | 355176 | Prosperity No. 7 | 2001-137 | 3S | 15E | 30 |
| 8 | 355177 | Prosperity No. 8 | 2001-138 | 3S | 15E | 30 |
| 9 | 355178 | Prosperity No. 9 | 2001-139 | 3S | 15E | 30 |
| 10 | 355179 | Prosperity No. 10 | 2001-135 | 3S | 15E | 30 |

6. That between the dates starting at 12 o'clock noon on September 1, 20 05 and ending at 12 o'clock noon on September 1, 20 06 at least \$ 1000.00 dollars worth of work and improvements were done and performed upon said claim(s) or upon one or more of a contiguous group of claims for the benefit of all, wholly or partly outside of a contiguous group of claims for the benefit of all, not including the location work.

7. That the following persons were employed to perform the work and improvements described herein: _____
 Jerry Peavler


8. That the work and improvements performed were: collection and assays of ore samples

9. Dated: 12-28-06 Signature: Marye Brown

SUBSCRIBED AND SWORN TO before me, a Notary Public, this 28th day of 12 2006

By: J M Badame
 Notary Public _____ State of Texas

My Commission Expires 06-20-2008



**Bureau of Land Management
 Arizona State Office**
www.az.blm.gov

No. of Claims: 10 x \$10 = 100
 Check No.: 0855765 Init. MB
 Receipt No.: 1420050
For BLM Use Only

Tri-Star Excavation Co.
P.O. Box 1620
Bertram, Texas 78605

RECEIVED
B.L.M. AZ STATE OFFICE

2007 JAN 10 10:41

PHOENIX, ARIZONA

2007 JAN - 4 A 10:41

RECEIVED
B.L.M. AZ STATE OFFICE

Bureau of Land Management
One North Central, Suite 800
Phoenix, Arizona 85004



8500434427 0041



United States Department of the Interior
Bureau of Land Management
 BUSINESS & SUPPORT SVCS DIV
 ONE N CENTRAL AVE SUITE 800
 PHOENIX, AZ 85004 -4427
 Phone: (602) 417-9200

Receipt

No:

1420090

| | |
|--|---|
| Transaction #: 1467227 | |
| Date of Transaction: 01/05/2007 | |
| CUSTOMER: | TRI-STAR EXCAVATION PO BOX 1620 BERTRAM, TX 78605 |

| LINE # | QTY | DESCRIPTION | REMARKS | UNIT PRICE | TOTAL |
|---------------|------|--|----------|------------|-----------------|
| 1 | 1.00 | LOCATABLE MINERALS / MINING CLAIMS-NOT NEW-UNADJUD, ONE AUTH NO. ONLY / MINING CLAIM MONEY RECEIVED (455) CASES: AMC355170/\$100.00 | POL (10) | - n/a - | 100.00 |
| TOTAL: | | | | | \$100.00 |

| PAYMENT INFORMATION | | | | | |
|---------------------|-----------|--|-------------|------------|--|
| 1 | AMOUNT: | \$100.00 | POSTMARKED: | 12/29/2006 | |
| | TYPE: | CHECK | RECEIVED: | 01/04/2007 | |
| | CHECK NO: | 08557653015 | | | |
| | NAME: | BROWN, MARCYE PO BOX 1620 BERTRAM TX 78605 | | | |

| |
|---------|
| REMARKS |
| |

This receipt was generated by the automated BLM Collections and Billing System and is a paper representation of a portion of the official electronic record contained therein.

Tri-Star Excavation Co.
P.O. Box 1620
Bertram, Texas 78605

AMC 355170

United States Department of the Interior
Bureau of Land Management
222 N. Central Ave.
Phoenix, Arizona 85004

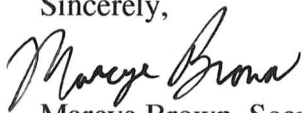
August 29, 2006

Re: Prosperity 1-10
Maintenance Fee Payment Waiver

Dear Sirs:

Enclosed please find a Maintenance Fee Payment Waiver for the above-referenced claims. Please file the document and return a copy to the above address in the enclosed envelope.

Sincerely,



Marcy Brown, Secretary

cc: mb
Enclosures

RECEIVED
BUREAU OF
LAND MANAGEMENT
2006 SEP - 1 P 2: 02
ARIZONA
STATE OFFICE
PHOENIX, ARIZONA

UNITED STATES
DEPARTMENT OF THE INTERIOR
BUREAU OF LAND MANAGEMENT
MAINTENANCE FEE WAIVER CERTIFICATION

381

FORM APPROVED
OMB NO. 1004-0114
Expires: December 31, 2002

AMC 355170

SEE INSTRUCTIONS ON REVERSE

1. This small miner waiver is filed for the assessment year beginning at noon on September 1, 2005 and ending at noon on September 1, 2006.
2. The undersigned and all related parties owned ten or fewer mining claims, mill, or tunnel sites located and maintained on Federal lands in the United States of America on September 1, 2006
3. The undersigned have performed the assessment work required by law for each mining claim listed prior to filing this waiver and understand that by filing this form; an affidavit of assessment work must be recorded by the December 30th following the filing of this waiver.
4. The undersigned understand that if the assessment work obligation has not yet come due under 30 U.S.C. 28 (for those claims in their first assessment year only); a notice of intent to hold reciting this condition must be recorded by the December 30th following the filing of this waiver.
5. The undersigned understand that mill and tunnel sites may also be listed upon this waiver and be waived from payment of the maintenance fee; and that a notice of intent to hold for these sites is required to be recorded by the December 30th immediately following the filing of this waiver.
6. The undersigned understand and acknowledge that pursuant to 43 U.S.C. 1212 and 18 U.S.C. 1001; the filing or recording of a false, fictitious, or fraudulent document with the Bureau of Land Management may result in a fine of up to \$250,000, a prison term not to exceed five years, or both.
7. The mining claims, mill or tunnel sites for which this waiver from payment of the maintenance fees is requested are:

| CLAIM OR SITE NAME | BLM RECORDATION SERIAL NUMBER |
|------------------------|-------------------------------|
| 1. Prosperity Nos. 1-2 | AMC 355170-71 |
| 2. Prosperity Nos. 3-5 | AMC 355172-74 |
| 3. Prosperity Nos. 6-9 | AMC 355175-78 |
| 4. Prosperity No. 10 | AMC 355179 |
| 5. | |
| 6. | |
| 7. | |
| 8. | |
| 9. | |
| 10. | |

The owner(s) (claimants) of the above mining claims and sites are:

Tri-Star Excavation Co., Marcy Brown, Secretary

(Owner's Name - Please Print)

P.O. Box 1620

(Street or P.O. Box)

Bertram

(City)

Texas

(State)

75605

(Zip Code)

by:

Marcy Brown

(Owner's Signature)

, Secretary

(Owner's Name - Please Print)

(Owner's Signature)

(Street or P.O. Box)

(City)

(State)

(Zip Code)

(Owner's Name - Please Print)

(Owner's Signature)

(Street or P.O. Box)

(City)

(State)

(Zip Code)

ENTERED IN COMPUTER

RE 9/6/06

| | |
|-------------------------------|---------------------------|
| (Owner's Name - Please Print) | (Owner's Signature) |
| (Street or P.O. Box) | (City) (State) (Zip Code) |
| (Owner's Name - Please Print) | (Owner's Signature) |
| (Street or P.O. Box) | (City) (State) (Zip Code) |
| (Owner's Name - Please Print) | (Owner's Signature) |
| (Street or P.O. Box) | (City) (State) (Zip Code) |
| (Owner's Name - Please Print) | (Owner's Signature) |
| (Street or P.O. Box) | (City) (State) (Zip Code) |

INSTRUCTIONS

1. This certification is made under the provisions of § 1744 of Title 43 and § 28-28k of Title 30 of the United States Code; and the regulations thereunder (43 CFR Part 3830).
2. The claimant(s) **must** fill in the dates in paragraph 1 for the beginning and ending of the assessment year for which this waiver is sought.
3. The claimant(s) **must** fill in the date in paragraph 2 for the beginning of the assessment year for which this waiver is sought.
4. All claim and site names and Bureau of Land Management (BLM) serial numbers **must** be listed for the mining claims, mill sites, and tunnel sites for which the waiver is sought.
5. All owners of the mining claims, mill sites, and tunnel sites and their addresses **must** be given.
6. This waiver form **must** be signed by all the claimants or their designated agent, in original form. If an agent is designated, a notarized designation of agent, signed by all of the claimants with proper address given, **must** be submitted with this waiver.
7. This form **must** be filed no later than September 1st for the upcoming assessment year in the BLM State Office where the mining claims or sites are recorded, or the waiver cannot be granted by the BLM. (Example: to obtain a waiver for the assessment year 2000, which begins at noon on September 1, 1999, you **must** qualify for and file for a waiver no later than September 1, 1999 in the proper BLM State Office).
8. For all mining claims which require assessment work, you **must** record an affidavit of labor on or before the December 30th immediately following the filing of this waiver. For all other mining claims or sites waived, you **must** record a notice of intent to hold on or before the December 30th immediately following the filing of this waiver.
9. Mill and tunnel sites may also be listed upon this waiver and be waived from payment of the maintenance fee. A notice of intent to hold for these sites is required to be filed by the December 30th following the filing of this waiver.

NOTICE/BURDEN HOURS STATEMENT

The Privacy Act of 1974, *as amended*, and the regulation in 43 CFR 2.48(d) provide that you be furnished the following information in connection with the information required by this certification of waiver from rental fees.

AUTHORITY: 30 U.S.C. 28-28k; 43 U.S.C. 1201, 1457, 1740, and 1744; and 43 CFR 3830.

PRINCIPLE PURPOSE: This information is to be used to verify that the owner(s) (claimants) of a mining claim has complied with 30 U.S.C. 28f and is entitled to perform assessment work in lieu of paying the maintenance fee for the mining claims listed on this form.

ROUTINE USE: (1) Adjudication of the claimant(s) certification of waiver from paying the maintenance fee otherwise required by 30 U.S.C. 28f. (2) Disclosure may be made to appropriate Federal agencies when location is made within the agency's geographic area of responsibility. (3) Information from the record and/or the record will be transferred to the appropriate Federal, State, or local agency, or a member of the public in response to a specific request for pertinent information. (4) Information may also be provided to the Department of Justice or in a proceeding before a court or adjudicative body; or to Federal, State, local or foreign agencies when needed for enforcement of civil or criminal codes or applicable regulations concerning title rights upon the public land.

EFFECT OF NOT PROVIDING INFORMATION: Disclosure of this information is required by 30 U.S.C. 28f and 43 CFR Part 3830 for those qualified claimants wishing to take the small miner waiver allowed. Failure to supply the information required in this form to support the claimants certification of waiver from payment of the otherwise required maintenance fees will result in the waiver being disallowed and the mining claims subject to forfeiture by BLM under 30 U.S.C. 28i.

The Paperwork Reduction Act of 1995 requires us to inform you that:

This information is being collected to allow the BLM to determine if you qualify for a waiver from the payment of \$100 per mining claim or site maintenance fee established in 30 U.S.C. 28f and the implementing regulations at 43 CFR 3830. A response to this request is required in accordance with the statute to obtain your benefit.

BLM would like you to know that you do not have to respond to this, or any other, Federal agency-sponsored information collection unless it displays a currently valid OMB control number.

Public reporting burden for this form is estimated to average 8 minutes (0.133 hours) per response, including time to review instructions, gathering and maintaining data, and completing and reviewing the form. Direct comments regarding this burden estimate, or any other aspect of this form, to the U.S. Department of the Interior, Bureau of Land Management, (1004-0114) Bureau Clearance Officer (WO-630), Mail Stop 401 LS, 1849 C St., N.W., Washington, D.C. 20240.

RECEIVED
BUREAU OF
LAND MANAGEMENT
STATE OFFICE
PHOENIX, ARIZONA
FOR OFFICIAL USE ONLY

2006 SEP -1 P 2:02

RECEIVED
BUREAU OF
LAND MANAGEMENT

Amc 355170

Return Document to:
Tri-Star Excavation Co.
P.O. Box 1620
Bertram, Texas 78605

A3850-1 (NOV. 2001)

No. of Claims: 10 x \$5 = 50
Receipt No.: _____ Check No.: 120
Init: [Signature] FOR BLM USE ONLY

Telephone: _____

- AFFIDAVIT OF PERFORMANCE OF ANNUAL WORK.** Also fill in Items 1 through 9 and the reverse side of this document.
- NOTICE OF INTENTION TO HOLD.** I intend to hold the claims(s)/site(s) listed on the reverse side of this document for the calendar year 20____. Also fill in Items 1 through 4 and Item 9.

Notices of Intention to Hold are for mill sites and tunnel sites or for mining claims when assessment work has not been done, regardless of whether the annual assessment has been suspended, deferred, or not yet accrued. The filing of a Notice of Intention to Hold shall not relieve the owner of complying with federal and state laws pertaining to the performance of annual assessment work. Notices of Intention to Hold for mill sites or tunnel sites need not be county recorded. For mining claims the form filed with the Bureau of Land Management (BLM) must be identical to the one that was or will be filed with the county.

Evidence of Annual Assessment Work or a Notice of Intention to Hold must be filed each calendar year following the calendar year in which the claim/site was located. **All claims listed on a single affidavit must be contiguous.**

- 1. State of Texas, County of Williamson ss:
- 2. I, (Name) Marcy Brown, secretary for Tri-Star Excavation Co.
- 3. Reside at (Address) P. O. Box 1620
- City Bertram, County Williamson, State Texas Zip 78605

being duly sworn, deposes and says that he/she is a citizen of the United States, more than eighteen years of age, that all of the facts set forth in this affidavit/notice, subject to the provisions and penalties of 18 U.S.C. 1001 pertaining to the filing of false, fictitious, or fraudulent statements with the United States, are true and correct according to the best of my knowledge, information and belief.

- 4. Owner's name and address (If not shown in Items 1-3 above). Check here if this is a change of address.
Tri-Star Excavation Co., P.O. Box 1620, Bertram, Texas 78605

- 5. That I am personally acquainted with the mining claim(s). The work and improvements were made by and at the expense of the owner(s) of said claim(s). Said contiguous group of claims, listed on the reverse side of this document, are situated in the Troy Mining District, Gila/Pinal County, Arizona.

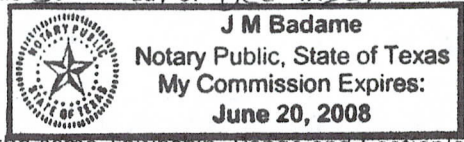
- 6. That between the dates starting at 12 o'clock noon on September 1, 20 04 and ending at 12 o'clock noon on September 1, 20 05 at least \$ 1000.00 Dollars worth of work and improvements were done and performed upon said claim(s) or upon one or more of a contiguous group of claims for the benefit of all, or wholly or partly outside of a contiguous group of claims for the benefit of all, not including the location work.

- 7. That the following persons were employed to perform the work and improvements described herein: Custom Milling Services

ENTERED INTO COMPUTER
2/2/06 QB

8. That the work and improvements performed were: assays and road maintenance

9. Dated: December 30, 2005 Signature: Marcy Brown
 SUBSCRIBED AND SWORN TO before me, a Notary Public, this 30th day of December, 2005
 by J.M. Badame
 Notary Public state of Texas
 MY COMMISSION EXPIRES 6-20-08




If the claims/sites have consecutive BLM numbers and are in the same Township, Range and Section(s), they may be listed as follows:

| Claim/Site Name | Serial Number | Dkt/Pg or Record # of Orig Location Notice | TWN SHP | RNG | SEC(S) |
|---------------------------|------------------|---|------------|------------|--------------|
| Sample 1 - 10 | A MC 19640 - 49 | Dkt/Pg 1025/1-10 Recording #9106173-82 | 4N | 20W | 36 |
| <u>Prosperity No. 1-2</u> | <u>355170-71</u> | <u>2001-143-2001-144</u> | <u>3S</u> | <u>14E</u> | <u>25</u> |
| <u>Prosperity No. 3-5</u> | <u>355172-74</u> | <u>2001-140-2001-142</u> | <u>3S</u> | <u>15E</u> | <u>30/31</u> |
| <u>Prosperity No. 6-9</u> | <u>355175-78</u> | <u>2001-136-2001-139</u> | <u>3S</u> | <u>15E</u> | <u>30</u> |
| <u>Prosperity No. 10</u> | <u>355179</u> | <u>2001-135</u> | <u>3S</u> | <u>15E</u> | <u>30</u> |
| | | | | | |
| | | | | | |
| | | | | | |
| | | | | | |
| | | | | | |
| | | | | | |
| | | | | | |

BLM requires a \$5 nonrefundable service charge for each mining claim, mill site or tunnel site payable on or before December 30th (not the 31st). Mail to:

Bureau of Land Management
 222 North Central Avenue
 Phoenix, Arizona 85004-2203
 602-417-9200
 www.az.blm.gov

This form is for the purpose of complying with the laws of the United States Department of the Interior, Bureau of Land Management and the State of Arizona pertaining to assessment work and/or notice of intention to hold. 30 U.S.C. 28, 43 CFR 3833.2, ARS 27-208. Subject to Paperwork Reduction Act and Privacy Act statements available at the BLM AZ State Office. This form is not copyrighted. It may be reproduced without permission.



SENDER: COMPLETE THIS SECTION

- Complete items 1, 2, and 3. Also complete item 4 if Restricted Delivery is desired.
- Print your name and address on the reverse so that we can return the card to you.
- Attach this card to the back of the mailpiece, or on the front if space permits.

1. Article Addressed to:

Tri-Star Excavation
 PO Box 1620
 Bertram, TX 78605

2. Article Number

(Transfer from service label)

7005 1160 0003 7582 6863

COMPLETE THIS SECTION ON DELIVERY

A. Signature

X

Kathy Ryall

 Agent Addressee

B. Received by (Printed Name)

Kathy Ryall

C. Date of Delivery

1-10-06

D. Is delivery address different from item 1?

 Yes

If YES, enter delivery address below:

 No
 ARIZONA
 STATE OFFICE
 2006 JAN 23 P 1:37


3. Service Type

 Certified Mail Express Mail Registered Return Receipt for Merchandise Insured Mail C.O.D.

4. Restricted Delivery? (Extra Fee)

 Yes

UNITED STATES POSTAL SERVICE



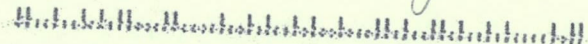
First-Class Mail
Postage & Fees Paid
USPS
Permit No. G-10

- Sender: Please print your name, address, and ZIP+4 in this box •

U.S. Department of the Interior
Bureau Of Land Management
Arizona State Office
One North Central Avenue
Phoenix, AZ 85004-4427

Henry B

041



Tri-Star Excavation Co.
P.O. Box 1620
Bertram, Texas 78605

United States Department of the Interior
Bureau of Land Management
One North Central, Suite 800
Phoenix, Arizona 85004

December 29, 2005

Re: AMC 355170-09
Prosperity 1-10

Dear Sirs:

Enclosed is an Affidavit of Annual Work for filing. Also please find enclosed the required \$50.00 filing fee.

Sincerely,



Marcy Brown, Secretary

cc: mb
Encl.

RECEIVED
BUREAU OF
LAND MANAGEMENT
2006 JAN -4 P 12:48
ARIZONA
STATE OFFICE
PHOENIX, ARIZONA

**United States Department of the Interior
Bureau of Land Management**

BUSINESS & SUPPORT SVCS DIV
ONE N CENTRAL AVE
PHOENIX, AZ 85004 -2203
Phone: (602) 417-9200

| Receipt | |
|---------|---------|
| No: | 1211927 |

Transaction #: 1252736

Date of Transaction: 01/05/2006

CUSTOMER: TRI-STAR EXCAVATION
PO BOX 1620
BERTRAM, TX 78605

| LINE # | QTY | DESCRIPTION | REMARKS | UNIT PRICE | TOTAL |
|---------------|------|--|-------------|------------|----------------|
| 1 | 1.00 | LOCATABLE MINERALS / MINING CLAIMS-NOT NEW-UNADJUD, ONE AUTH NO. ONLY / MINING CLAIM MONEY RECEIVED (455) CASES: AMC355170/\$50.00 | POL 2005/10 | - n/a - | 50.00 |
| TOTAL: | | | | | \$50.00 |

| PAYMENT INFORMATION | | | |
|---------------------|-----------|--|------------------------|
| 1 | AMOUNT: | \$50.00 | POSTMARKED: 12/30/2005 |
| | TYPE: | CHECK | RECEIVED: 01/04/2006 |
| | CHECK NO: | 07922257604 | |
| | NAME: | TRI-STAR EXCAVATION CO. PO BOX 1620 BERTRAM TX 78605 | |

| REMARKS |
|-------------|
| NOTICE SENT |

This receipt was generated by the automated BLM Collections and Billing System and is a paper representation of a portion of the official electronic record contained therein.

Tri-Star Excavation Co.
P.O. Box 1620
Bertram, Texas 78605

RECEIVED
BUREAU OF LAND MANAGEMENT

2006 JAN -4 P 12:43

ARIZONA
STATE OFFICE
PHOENIX, ARIZONA

Bureau of Land Management
One North Central, Suite 800
Phoenix, Arizona 85004

85004+4414

DALLAS TX 752

30 DEC 2005



926



27004

HAPPY HOLIDAYS

POSTAGE
PAID
DALLAS
TX
DEC 30, 2005
AMOUNT

\$0.37

66087258-00



**United States Department of the Interior
Bureau of Land Management**

BUSINESS & SUPPORT SVCS DIV
ONE N CENTRAL AVE
PHOENIX, AZ 85004 -2203
Phone: (602) 417-9200

Amy

| | |
|---------|---------|
| Receipt | |
| No: | 1223802 |

| | |
|--|---|
| Transaction #: 1265135 | |
| Date of Transaction: 01/31/2006 | |
| CUSTOMER: | TRI-STAR EXCAVATION PO BOX 1620 BERTRAM, TX 78605 |

| LINE # | QTY | DESCRIPTION | REMARKS | UNIT PRICE | TOTAL |
|---------------|------|--|--------------------|------------|----------------|
| 1 | 1.00 | LOCATABLE MINERALS / MINING CLAIMS-NOT NEW-UNADJUD, ONE AUTH NO. ONLY / MINING CLAIM MONEY RECEIVED (455) CASES: AMC355170/\$50.00 | SUPPL POL PYMNT | - n/a - | 50.00 |
| TOTAL: | | | | | \$50.00 |

| PAYMENT INFORMATION | | | | |
|---------------------|-----------|--|-------------|------------|
| 1 | AMOUNT: | \$50.00 | POSTMARKED: | 01/17/2006 |
| | TYPE: | CHECK | RECEIVED: | 01/23/2006 |
| | CHECK NO: | 92722808046 | | |
| | NAME: | TRI STAR EXCAVATION PO BOX 1620 BERTRAM TX 78605 | | |

| REMARKS |
|--------------------|
| SEE RECEIPT 121927 |

This receipt was generated by the automated BLM Collections and Billing System and is a paper representation of a portion of the official electronic record contained therein.

UNITED STATES
DEPARTMENT OF THE INTERIOR
BUREAU OF LAND MANAGEMENT

MAINTENANCE FEE WAIVER CERTIFICATION

SEE INSTRUCTIONS ON REVERSE

AMC 355170

86

FORM APPROVED
OMB NO. 1004-0114
Expires: December 31, 2002

AMC 355170

1. This small miner waiver is filed for the assessment year beginning at noon on September 1, 2004 and ending at noon on September 1, 2005.
2. The undersigned and all related parties owned ten or fewer mining claims, mill, or tunnel sites located and maintained on Federal lands in the United States of America on September 1, 2005
3. The undersigned have performed the assessment work required by law for each mining claim listed prior to filing this waiver and understand that by filing this form; an affidavit of assessment work must be recorded by the December 30th following the filing of this waiver.
4. The undersigned understand that if the assessment work obligation has not yet come due under 30 U.S.C. 28 (for those claims in their first assessment year only); a notice of intent to hold reciting this condition must be recorded by the December 30th following the filing of this waiver.
5. The undersigned understand that mill and tunnel sites may also be listed upon this waiver and be waived from payment of the maintenance fee; and that a notice of intent to hold for these sites is required to be recorded by the December 30th immediately following the filing of this waiver.
6. The undersigned understand and acknowledge that pursuant to 43 U.S.C. 1212 and 18 U.S.C. 1001; the filing or recording of a false, fictitious, or fraudulent document with the Bureau of Land Management may result in a fine of up to \$250,000, a prison term not to exceed five years, or both.
7. The mining claims, mill or tunnel sites for which this waiver from payment of the maintenance fees is requested are:

| CLAIM OR SITE NAME | BLM RECORDATION SERIAL NUMBER |
|------------------------|-------------------------------|
| 1. Prosperity Nos. 1-2 | AMC 355170-71 2 |
| 2. Prosperity Nos. 3-5 | AMC 355172-74 3 |
| 3. Prosperity Nos. 6-9 | AMC 355175-78 4 |
| 4. Prosperity No. 10 | AMC 355179 1 |
| 5. | |
| 6. | |
| 7. | |
| 8. | |
| 9. | |
| 10. | |

The owner(s) (claimants) of the above mining claims and sites are:

Tri-Star Excavation Co., Marcye Brown, Secretary
(Owner's Name - Please Print)

P.O. Box 1620

(Street or P.O. Box)

Bertram Texas 75605
(City) (State) (Zip Code)

by: Marcye Brown, Secretary
(Owner's Signature)

(Owner's Name - Please Print)

(Owner's Signature)

(Street or P.O. Box)

(City) (State) (Zip Code)

(Owner's Name - Please Print)

(Owner's Signature)

(Street or P.O. Box)

(City) (State) (Zip Code)

(Continued on reverse)

ENTERED INTO COMPUTER

10/19/05 QB

Received Timely Postmark 8/31/05

(Owner's Name - Please Print)

(Owner's Signature)

(Street or P.O. Box)

(City)

(State)

(Zip Code)

(Owner's Name - Please Print)

(Owner's Signature)

(Street or P.O. Box)

(City)

(State)

(Zip Code)

(Owner's Name - Please Print)

(Owner's Signature)

(Street or P.O. Box)

(City)

(State)

(Zip Code)

(Owner's Name - Please Print)

(Owner's Signature)

(Street or P.O. Box)

(City)

(State)

(Zip Code)

INSTRUCTIONS

1. This certification is made under the provisions of § 1744 of Title 43 and § 28-28k of Title 30 of the United States Code; and the regulations thereunder (43 CFR Part 3830).
2. The claimant(s) must fill in the dates in paragraph 1 for the beginning and ending of the assessment year for which this waiver is sought.
3. The claimant(s) must fill in the date in paragraph 2 for the beginning of the assessment year for which this waiver is sought.
4. All claim and site names and Bureau of Land Management (BLM) serial numbers must be listed for the mining claims, mill sites, and tunnel sites for which the waiver is sought.
5. All owners of the mining claims, mill sites, and tunnel sites and their addresses must be given.
6. This waiver form must be signed by all the claimants or their designated agent, in original form. If an agent is designated, a notarized designation of agent, signed by all of the claimants with proper address given, must be submitted with this waiver.

7. This form must be filed no later than September 1st for the upcoming assessment year in the BLM State Office where the mining claims or sites are recorded, or the waiver cannot be granted by the BLM. (Example: to obtain a waiver for the assessment year 2000, which begins at noon on September 1, 1999, you must qualify for and file for a waiver no later than September 1, 1999 in the proper BLM State Office).
8. For all mining claims which require assessment work, you must record an affidavit of labor on or before the December 30th immediately following the filing of this waiver. For all other mining claims or sites waived, you must record a notice of intent to hold on or before the December 30th immediately following the filing of this waiver.
9. Mill and tunnel sites may also be listed upon this waiver and be waived from payment of the maintenance fee. A notice of intent to hold for these sites is required to be filed by the December 30th following the filing of this waiver.

NOTICE/BURDEN HOURS STATEMENT

The Privacy Act of 1974, as amended, and the regulation in 43 CFR 2.48(d) provide that you be furnished the following information in connection with the information required by this certification of waiver from rental fees.

AUTHORITY: 30 U.S.C. 28-28k; 43 U.S.C. 1201, 1457, 1740, and 1744; and 43 CFR 3830.

PRINCIPLE PURPOSE: This information is to be used to verify that the owner(s) (claimants) of a mining claim has complied with 30 U.S.C. 28f and is entitled to perform assessment work in lieu of paying the maintenance fee for the mining claims listed on this form.

ROUTINE USE: (1) Adjudication of the claimant(s) certification of waiver from paying the maintenance fee otherwise required by 30 U.S.C. 28f. (2) Disclosure may be made to appropriate Federal agencies when location is made within the agency's geographic area of responsibility. (3) Information from the record and/or the record will be transferred to the appropriate Federal, State, or local agency, or a member of the public in response to a specific request for pertinent information. (4) Information may also be provided to the Department of Justice or in a proceeding before a court or adjudicative body; or to Federal, State, local or foreign agencies when needed for enforcement of civil or criminal codes or applicable regulations concerning title rights upon the public land.

EFFECT OF NOT PROVIDING INFORMATION: Disclosure of this information is required by 30 U.S.C. 28f and 43 CFR Part 3830 for those qualified claimants wishing to take the small miner waiver allowed. Failure to supply the information required in this form to support the claimants certification of waiver from payment of the otherwise required maintenance fees will result in the waiver being disallowed and the mining claims subject to forfeiture by BLM under 30 U.S.C. 28i.

The Paperwork Reduction Act of 1995 requires us to inform you that:

This information is being collected to allow the BLM to determine if you qualify for a waiver from the payment of \$100 per mining claim or site maintenance fee established in 30 U.S.C. 28f and the implementing regulations at 43 CFR 3830. A response to this request is required in accordance with the statute to obtain your benefit.

BLM would like you to know that you do not have to respond to this, or any other, Federal agency-sponsored information collection unless it displays a currently valid OMB control number.

Public reporting burden for this form is estimated to average 8 minutes (0.133 hours) per response, including time to review instructions, gathering and maintaining data, and completing and reviewing the form. Direct comments regarding this burden estimate, or any other aspect of this form, to the U.S. Department of the Interior, Bureau of Land Management, (1004-0114) Bureau Clearance Officer (WO-630), Mail Stop 401 LS, 1849 C St., N.W., Washington, D.C. 20240.

FOR OFFICIAL USE ONLY

PHOENIX, ARIZONA
STATE OFFICE

2005 SEP - 6 P 12: 57

RECEIVED
BUREAU OF
LAND MANAGEMENT

Tri-Star Excavation Co.
P.O. Box 1620
Bertram, Texas 78605

United States Department of the Interior
Bureau of Land Management
222 N. Central Ave.
Phoenix, Arizona 85004

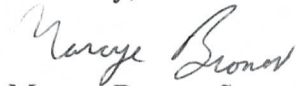
August 26, 2005

Re: Prosperity 1-10
Maintenance Fee Payment Waiver

Dear Sirs:

Enclosed please find a Maintenance Fee Payment Waiver for the above-referenced claims. Please file the document and return a copy to the above address in the enclosed envelope.

Sincerely,



Marcy Brown, Secretary

cc: mb
Enclosures

ARIZONA
STATE OFFICE
PHOENIX, ARIZONA

2005 SEP -6 P 12:57

RECEIVED
BUREAU OF
LAND MANAGEMENT

P.O. Box 1620
Bertram, Texas 78605

RECEIVED
BUREAU OF
LAND MANAGEMENT

2005 SEP -6 P 12: 57

ARIZONA
STATE OFFICE
PHOENIX, ARIZONA




United States Department of the Interior
Bureau of Land Management
222 N. Central Ave.
Phoenix, Arizona 85004

85004+2203-99 C041



AMC 355170

Return Document to:
Tri-Star Excavation Co.
P.O. Box 1620
Bertram, Texas 78605



A3850-1 (NOV. 2001)

| | |
|--------------------------|------------------------|
| No. of Claims: <u>10</u> | x \$5 = <u>50.00</u> |
| Receipt No.: | Check No.: <u>1212</u> |
| Init: <u>[Signature]</u> | |
| FOR BLM USE ONLY | |

Telephone: _____

- AFFIDAVIT OF PERFORMANCE OF ANNUAL WORK.** Also fill in Items 1 through 9 and the reverse side of this document.
- NOTICE OF INTENTION TO HOLD.** I intend to hold the claims(s)/site(s) listed on the reverse side of this document for the calendar year 20____. Also fill in Items 1 through 4 and Item 9.

Notices of Intention to Hold are for mill sites and tunnel sites or for mining claims when assessment work has not been done, regardless of whether the annual assessment has been suspended, deferred, or not yet accrued. The filing of a Notice of Intention to Hold shall not relieve the owner of complying with federal and state laws pertaining to the performance of annual assessment work. Notices of Intention to Hold for mill sites or tunnel sites need not be county recorded. For mining claims the form filed with the Bureau of Land Management (BLM) must be identical to the one that was or will be filed with the county.

Evidence of Annual Assessment Work or a Notice of Intention to Hold must be filed each calendar year following the calendar year in which the claim/site was located. **All claims listed on a single affidavit must be contiguous.**

- State of Texas, County of Williamson ss:
- I, (Name) Marcy Brown, secretary for Tri-Star Excavation Co.
- Reside at (Address) P. O. Box 1620
City Bertram, County Williamson, State Texas Zip 78605

being duly sworn, deposes and says that he/she is a citizen of the United States, more than eighteen years of age, that all of the facts set forth in this affidavit/notice, subject to the provisions and penalties of 18 U.S.C. 1001 pertaining to the filing of false, fictitious, or fraudulent statements with the United States, are true and correct according to the best of my knowledge, information and belief.

- Owner's name and address (If not shown in Items 1-3 above). Check here if this is a change of address.
Tri-Star Excavation Co., P.O. Box 1620, Bertram, Texas 78605

- That I am personally acquainted with the mining claim(s). The work and improvements were made by and at the expense of the owner(s) of said claim(s). Said contiguous group of claims, listed on the reverse side of this document, are situated in the Troy Mining District, Gila/Pinal County, Arizona.

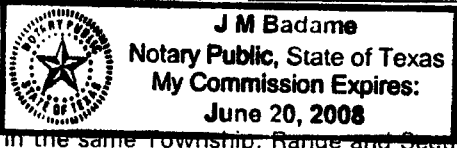
- That between the dates starting at 12 o'clock noon on September 1, 20 03 and ending at 12 o'clock noon on September 1, 20 04 at least \$ 1000.00 Dollars worth of work and improvements were done and performed upon said claim(s) or upon one or more of a contiguous group of claims for the benefit of all, or wholly or partly outside of a contiguous group of claims for the benefit of all, not including the location work.

- That the following persons were employed to perform the work and improvements described herein: Custom Milling Services

ENTERED IN COMPUTER
[Signature] 1/12/05

8. That the work and improvements performed were: assays and road maintenance

9. Dated: 12-29-04 Signature: Marye Beatty
 SUBSCRIBED AND SWORN TO before me, a Notary Public, this 29th day of December, 2004
 by J M Badame
 Notary Public state of Texas
 MY COMMISSION EXPIRES June 20, 2008



If the claims/sites have consecutive BLM numbers and are in the same Township, Range and Section(s), they may be listed as follows:

| Claim/Site Name | Serial Number | Dkt/Pg or Record # of Orig Location Notice | TWN SHP | RNG | SEC(S) |
|--------------------|---------------|--|---------|-----|--------|
| Prosperity No. 1-2 | 355170-71 | 2001-143 — 2001-144 | 3S | 14E | 25 |
| Prosperity No. 3-5 | 355172-74 | 2001-140 — 2001-142 | 3S | 15E | 30/31 |
| Prosperity No. 6-9 | 355175-78 | 2001-136 — 2001-139 | 3S | 15E | 30 |
| Prosperity No. 10 | 355179 | 2001-135 | 3S | 15E | 30 |
| | | | | | |
| | | | | | |
| | | | | | |
| | | | | | |
| | | | | | |
| | | | | | |

BLM requires a \$5 nonrefundable service charge for each mining claim, mill site or tunnel site payable on or before December 30th (not the 31st). Mail to:

Bureau of Land Management
 222 North Central Avenue
 Phoenix, Arizona 85004-2203
 602-417-9200
 www.az.blm.gov

This form is for the purpose of complying with the laws of the United States Department of the Interior, Bureau of Land Management and the State of Arizona pertaining to assessment work and/or notice of intention to hold. 30 U.S.C. 28, 43 CFR 3833.2, ARS 27-208. Subject to Paperwork Reduction Act and Privacy Act statements available at the BLM AZ State Office. This form is not copyrighted. It may be reproduced without permission.

RECEIVED
 BUREAU OF
 LAND MANAGEMENT

2005 JAN - 3 P 2:50

ARIZONA
 STATE OFFICE
 PHOENIX, ARIZONA

BLM Date Stamp

Tri-Star Excavation Co.
P.O. Box 1620
Bertram, Texas 78605

United States Department of the Interior
Bureau of Land Management
222 N. Central Ave.
Phoenix, Arizona 85004


December 29, 2004

Re: AMC 355170-09
Prosperity 1-10

Dear Sirs:

Enclosed is an Affidavit of Annual Work for filing. Also please find enclosed the required \$50.00 filing fee.

Sincerely,



Marcy Brown, Secretary

cc: mb

Encl.

RECEIVED
BUREAU OF
LAND MANAGEMENT
2005 JAN - 3 P 2: 50
ARIZONA
STATE OFFICE
PHOENIX, ARIZONA

United States Department of the Interior
Bureau of Land Management
 BUSINESS & SUPPORT SVCS DIV
 222 N CENTRAL AVE
 PHOENIX, AZ 85004 -2203
 Phone: (602) 417-9200

| Receipt | |
|---------|---------|
| No: | 1008805 |

| |
|--|
| Transaction #: 1044510 |
| Date of Transaction: 01/04/2005 |
| CUSTOMER: TRI-STAR EXCAVATION PO BOX 1620 BERTRAM, TX 78605 |

| LINE # | QTY | DESCRIPTION | REMARKS | UNIT PRICE | TOTAL |
|---------------|------|---|---------------|------------|----------------|
| 1 | 1.00 | LOCATABLE MINERALS / MINING CLAIMS-NOT NEW-UNADJUD, ONE AUTH NO. ONLY / MINING CLAIM MONEY RECEIVED (455) CASES: AMC355170/\$50.00 | POL 2004 - 10 | - n/a - | 50.00 |
| TOTAL: | | | | | \$50.00 |

| PAYMENT INFORMATION | | | |
|---------------------|-----------|--|----------------------|
| 1 | AMOUNT: | \$50.00 | POSTMARKED: N/A |
| | TYPE: | CHECK | RECEIVED: 01/03/2005 |
| | CHECK NO: | 53746770132 | |
| | NAME: | BROWN, M. PO BOX 1620 BERTRAM TX 78605 | |


| REMARKS |
|---------|
| |

This receipt was generated by the automated BLM Collections and Billing System and is a paper representation of a portion of the official electronic record contained therein.

ENTERED IN COMPUTER
ZE 1/12/05

Tri-Star Excavation Co.
P.O. Box 1620
Bertram, Texas 78605

RECEIVED
BUREAU OF
LAND MANAGEMENT



2005 JAN -3 P 3: 04

ARIZONA
STATE OFFICE
PHOENIX, ARIZONA
Bureau of Land Management
222 North Central Avenue
Phoenix, Arizona 85004

85004+2203 

UNITED STATES
DEPARTMENT OF THE INTERIOR
BUREAU OF LAND MANAGEMENT

MAINTENANCE FEE WAIVER CERTIFICATION

SEE INSTRUCTIONS ON REVERSE

354

FORM APPROVED
OMB NO. 1004-0114
Expires: December 31, 2002

AMC 355170

1. This small miner waiver is filed for the assessment year beginning at noon on September 1, 2003 and ending at noon on September 1, 2004.
2. The undersigned and all related parties owned ten or fewer mining claims, mill, or tunnel sites located and maintained on Federal lands in the United States of America on September 1, 2004
3. The undersigned have performed the assessment work required by law for each mining claim listed prior to filing this waiver and understand that by filing this form; an affidavit of assessment work must be recorded by the December 30th following the filing of this waiver.
4. The undersigned understand that if the assessment work obligation has not yet come due under 30 U.S.C. 28 (for those claims in their first assessment year only); a notice of intent to hold reciting this condition must be recorded by the December 30th following the filing of this waiver.
5. The undersigned understand that mill and tunnel sites may also be listed upon this waiver and be waived from payment of the maintenance fee; and that a notice of intent to hold for these sites is required to be recorded by the December 30th immediately following the filing of this waiver.
6. The undersigned understand and acknowledge that pursuant to 43 U.S.C. 1212 and 18 U.S.C. 1001; the filing or recording of a false, fictitious, or fraudulent document with the Bureau of Land Management may result in a fine of up to \$250,000, a prison term not to exceed five years, or both.
7. The mining claims, mill or tunnel sites for which this waiver from payment of the maintenance fees is requested are:

| CLAIM OR SITE NAME | BLM RECORDATION SERIAL NUMBER |
|------------------------|-------------------------------|
| 1. Prosperity Nos. 1-2 | AMC 355170-71 |
| 2. Prosperity Nos. 3-5 | AMC 355172-74 |
| 3. Prosperity Nos. 6-9 | AMC 355175-78 |
| 4. Prosperity No. 10 | AMC 355179 |
| 5. | |
| 6. | |
| 7. | |
| 8. | |
| 9. | |
| 10. | |

RECEIVED
 BUREAU OF
 LAND MANAGEMENT
 2001 AUG 31 A 9:31
 PHOENIX, ARIZONA
 ARIZONA
 STATE OFFICE

The owner(s) (claimants) of the above mining claims and sites are:

Tri-Star Excavation Co., Marcye Brown, Secretary
 (Owner's Name - Please Print)
 P.O. Box 1620
 (Street or P.O. Box)
 Bertram Texas 75605
 (City) (State) (Zip Code)

by: *Marcye Brown*, Secretary
 (Owner's Signature)

(Owner's Name - Please Print)
 (Street or P.O. Box)
 (City) (State) (Zip Code)

(Owner's Signature)

(Owner's Name - Please Print)
 (Street or P.O. Box)
 (City) (State) (Zip Code)

(Owner's Signature)

ENTERED IN COMPUTER

(Continued on reverse)

RS 10/2/04

(Owner's Name - Please Print)

(_____'s Signature)

(Street or P.O. Box)

(City)

(State)

(Zip Code)

(Owner's Name - Please Print)

(Owner's Signature)

(Street or P.O. Box)

(City)

(State)

(Zip Code)

(Owner's Name - Please Print)

(Owner's Signature)

(Street or P.O. Box)

(City)

(State)

(Zip Code)

(Owner's Name - Please Print)

(Owner's Signature)

(Street or P.O. Box)

(City)

(State)

(Zip Code)

INSTRUCTIONS

1. This certification is made under the provisions of § 1744 of Title 43 and § 28-28k of Title 30 of the United States Code; and the regulations thereunder (43 CFR Part 3830).
2. The claimant(s) must fill in the dates in paragraph 1 for the beginning and ending of the assessment year for which this waiver is sought.
3. The claimant(s) must fill in the date in paragraph 2 for the beginning of the assessment year for which this waiver is sought.
4. All claim and site names and Bureau of Land Management (BLM) serial numbers must be listed for the mining claims, mill sites, and tunnel sites for which the waiver is sought.
5. All owners of the mining claims, mill sites, and tunnel sites and their addresses must be given.
6. This waiver form must be signed by all the claimants or their designated agent, in original form. If an agent is designated, a notarized designation of agent, signed by all of the claimants with proper address given, must be submitted with this waiver.

7. This form must be filed no later than September 1st for the upcoming assessment year in the BLM State Office where the mining claims or sites are recorded, or the waiver cannot be granted by the BLM. (Example: to obtain a waiver for the assessment year 2000, which begins at noon on September 1, 1999, you must qualify for and file for a waiver no later than September 1, 1999 in the proper BLM State Office).
8. For all mining claims which require assessment work, you must record an affidavit of labor on or before the December 30th immediately following the filing of this waiver. For all other mining claims or sites waived, you must record a notice of intent to hold on or before the December 30th immediately following the filing of this waiver.
9. Mill and tunnel sites may also be listed upon this waiver and be waived from payment of the maintenance fee. A notice of intent to hold for these sites is required to be filed by the December 30th following the filing of this waiver.

NOTICE/BURDEN HOURS STATEMENT

The Privacy Act of 1974, as amended, and the regulation in 43 CFR 2.48(d) provide that you be furnished the following information in connection with the information required by this certification of waiver from rental fees.

The Paperwork Reduction Act of 1995 requires us to inform you that:

This information is being collected to allow the BLM to determine if you qualify for a waiver from the payment of \$100 per mining claim or site maintenance fee established in 30 U.S.C. 28f and the implementing regulations at 43 CFR 3830. A response to this request is required in accordance with the statute to obtain your benefit.

BLM would like you to know that you do not have to respond to this, or any other, Federal agency-sponsored information collection unless it displays a currently valid OMB control number.

Public reporting burden for this form is estimated to average 8 minutes (0.133 hours) per response, including time to review instructions, gathering and maintaining data, and completing and reviewing the form. Direct comments regarding this burden estimate, or any other aspect of this form, to the U.S. Department of the Interior, Bureau of Land Management, (1004-0114) Bureau Clearance Officer (WO-630), Mail Stop 401 LS, 1849 C St., N.W., Washington, D.C. 20240.

AUTHORITY: 30 U.S.C. 28-28k; 43 U.S.C. 1201, 1457, 1740, and 1744; and 43 CFR 3830.

PRINCIPLE PURPOSE: This information is to be used to verify that the owner(s) (claimants) of a mining claim has complied with 30 U.S.C. 28f and is entitled to perform assessment work in lieu of paying the maintenance fee for the mining claims listed on this form.

ROUTINE USE: (1) Adjudication of the claimant(s) certification of waiver from paying the maintenance fee otherwise required by 30 U.S.C. 28f. (2) Disclosure may be made to appropriate Federal agencies when location is made within the agency's geographic area of responsibility. (3) Information from the record and/or the record will be transferred to the appropriate Federal, State, or local agency, or a member of the public in response to a specific request for pertinent information. (4) Information may also be provided to the Department of Justice or in a proceeding before a court or adjudicative body; or to Federal, State, local or foreign agencies when needed for enforcement of civil or criminal codes or applicable regulations concerning title rights upon the public land.

EFFECT OF NOT PROVIDING INFORMATION: Disclosure of this information is required by 30 U.S.C. 28f and 43 CFR Part 3830 for those qualified claimants wishing to take the small miner waiver allowed. Failure to supply the information required in this form to support the claimants certification of waiver from payment of the otherwise required maintenance fees will result in the waiver being disallowed and the mining claims subject to forfeiture by BLM under 30 U.S.C. 28i.

FOR OFFICIAL USE ONLY

Tri-Star Excavation Co.
P.O. Box 1620
Bertram, Texas 78605

United States Department of the Interior
Bureau of Land Management
222 N. Central Ave.
Phoenix, Arizona 85004

December 29, 2003

Re: AMC 355170-~~09~~
Prosperity 1-10

Dear Sirs:

Enclosed is an Affidavit of Annual Work for filing. Also please find enclosed the required \$50.00 filing fee.

Sincerely,

Marcy Brown

Marcy Brown, Secretary

cc: mb
Encl.

ARIZONA
STATE OFFICE
PHOENIX, ARIZONA

2004 JAN - 5 A 9: 43

RECEIVED
BUREAU OF
LAND MANAGEMENT

Not processed. Received untimely. Post marked 12/31/03. AB

Return Document to:
Tri-Star Excavation Co.
P.O. Box 1620
Bertram, Texas 78605
Telephone: _____

A3850-1(NOV.2001)

No. of Claims: 10 x \$5 = \$50⁰⁰
Receipt No.: _____ Check No.: 110
Init: C FOR BLM USE ONLY

AFFIDAVIT OF PERFORMANCE OF ANNUAL WORK. Also fill in Items 1 through 9 and the reverse side of this document.

NOTICE OF INTENTION TO HOLD. I intend to hold the claims(s)/site(s) listed on the reverse side of this document for the calendar year 20____. Also fill in Items 1 through 4 and Item 9.

Notices of Intention to Hold are for mill sites and tunnel sites or for mining claims when assessment work has not been done, regardless of whether the annual assessment has been suspended, deferred, or not yet accrued. The filing of a Notice of Intention to Hold shall not relieve the owner of complying with federal and state laws pertaining to the performance of annual assessment work. Notices of Intention to Hold for mill sites or tunnel sites need not be county recorded. For mining claims the form filed with the Bureau of Land Management (BLM) must be identical to the one that was or will be filed with the county.

Evidence of Annual Assessment Work or a Notice of Intention to Hold must be filed each calendar year following the calendar year in which the claim/site was located. **All claims listed on a single affidavit must be contiguous.**

1. State of Texas, County of Williamson ss:
2. I, (Name) Marcy Brown, secretary for Tri-Star Excavation Co.
3. Reside at (Address) P. O. Box 1620
City Bertram, County Williamson, State Texas Zip 78605

being duly sworn, deposes and says that he/she is a citizen of the United States, more than eighteen years of age, that all of the facts set forth in this affidavit/notice, subject to the provisions and penalties of 18 U.S.C. 1001 pertaining to the filing of false, fictitious, or fraudulent statements with the United States, are true and correct according to the best of my knowledge, information and belief.

4. Owner's name and address (If not shown in Items 1-3 above). Check here if this is a change of address.
Tri-Star Excavation Co., P.O. Box 1620, Bertram, Texas 78605

5. That I am personally acquainted with the mining claim(s). The work and improvements were made by and at the expense of the owner(s) of said claim(s). Said contiguous group of claims, listed on the reverse side of this document, are situated in the Troy Mining District, Gila/Pinal County, Arizona.


6. That between the dates starting at 12 o'clock noon on September 1, 20 02 and ending at 12 o'clock noon on September 1, 20 03 at least \$ 1000.00 Dollars worth of work and improvements were done and performed upon said claim(s) or upon one or more of a contiguous group of claims for the benefit of all, or wholly or partly outside of a contiguous group of claims for the benefit of all, not including the location work.

7. That the following persons were employed to perform the work and improvements described herein: Custom Milling Services

8. That the work and improvements performed were: road work and maintenance

9. Dated: 12-30-03 Signature: M. Brewer

SUBSCRIBED AND SWORN TO before me, a Notary Public, this 30th day of December, 2003
 by Zoe Brewer
 Notary Public, State of Texas
 MY COMMISSION EXPIRES 4-27-2004



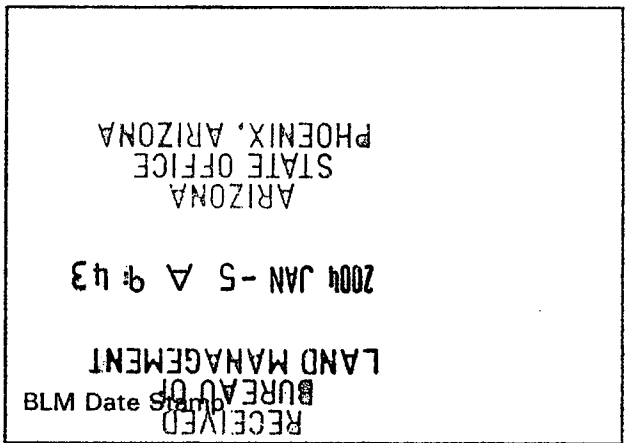
If the claims/sites have consecutive BLM numbers and are in the same township, Range and Section(s), they may be listed as follows:

| Sample 1 - 10 | A MC 19640 - 49 | Dkt/Pg 1025/1-10 Recording #9106173-82 | 4N | 20W | 36 |
|--------------------|-----------------|---|------------|-----|--------|
| Claim/Site Name | Serial Number | Dkt/Pg or Record # of Orig Location Notice | TWN SHP | RNG | SEC(S) |
| Prosperity No. 1-2 | 355170-71 | | 30S | 14E | 25 |
| Prosperity No. 3-5 | 355172-74 | | 30S | 15E | 30/31 |
| Prosperity No. 6-9 | 355175-78 | | 30S | 15E | 30 |
| Prosperity No. 10 | 355179 | | 30S | 15E | 30 |
| | | | | | |
| | | | | | |
| | | | | | |
| | | | | | |
| | | | | | |
| | | | | | |
| | | | | | |

BLM requires a \$5 nonrefundable service charge for each mining claim, mill site or tunnel site payable on or before December 30th (not the 31st). Mail to:

Bureau of Land Management
 222 North Central Avenue
 Phoenix, Arizona 85004-2203
 602-417-9200
 www.az.blm.gov

This form is for the purpose of complying with the laws of the United States Department of the Interior, Bureau of Land Management and the State of Arizona pertaining to assessment work and/or notice of intention to hold. 30 U.S.C. 28, 43 CFR 3833.2, ARS 27-208. Subject to Paperwork Reduction Act and Privacy Act statements available at the BLM AZ State Office. This form is not copyrighted. It may be reproduced without permission.



United States Department of the Interior
Bureau of Land Management
 BUSINESS & SUPPORT SVCS DIV
 222 N CENTRAL AVE
 PHOENIX, AZ 85004 -2203
 Phone: (602) 417-9200

Receipt

No: 809162

Transaction #: 840099
 Date of Transaction: 01/08/2004

CUSTOMER: TRI-STAR EXCAVATION
 PO BOX 1620
 BERTRAM, TX 78605

| LINE # | QTY | DESCRIPTION | REMARKS | UNIT PRICE | TOTAL |
|---------------|------|---|---------------|------------|----------------|
| 1 | 1.00 | LOCATABLE MINERALS / MINING CLAIMS-NOT NEW-UNADJUD, ONE AUTH NO. ONLY / MINING CLAIM MONEY RECEIVED (455) CASES: AMC355170/\$50.00 | POL 2003 (10) | - n/a - | 50.00 |
| TOTAL: | | | | | \$50.00 |

PAYMENT INFORMATION

| | | |
|---|--|--|
| 1 | AMOUNT: \$50.00 | POSTMARKED: ¹² 10 /31/2003 |
| | TYPE: CHECK | RECEIVED: 01/05/2004 |
| | CHECK NO: 7925036564 | |
| | NAME: TRI-STAR EXCAVATION CO. PO BOX 1620 BERTRAM TX 78605 | |

REMARKS

This receipt was generated by the automated BLM Collections and Billing System and is a paper representation of a portion of the official electronic record contained therein.

Tri-Star Excavation Co.
P.O. Box 1620
Bertram, Texas 78605



Happy Holidays
POSTAGE PAID
from the
U.S. Postal Service!
7521
DEC 30 '03

9261

85004

\$0.37
00013596-15

Bureau of Land Management
222 North Central Avenue
Phoenix, Arizona 85004

ARIZONA
STATE OFFICE
PHOENIX, ARIZONA

2004 JAN - 5 A 9: 42

RECEIVED
BUREAU OF
LAND MANAGEMENT

85004-1620



UNITED STATES
DEPARTMENT OF THE INTERIOR
BUREAU OF LAND MANAGEMENT

543

MAINTENANCE FEE WAIVER CERTIFICATION

FORM APPROVED
OMB NO. 1004-0114
Expires: December 31, 2002

SEE INSTRUCTIONS ON REVERSE

AMC 355170

1. This small miner waiver is filed for the assessment year beginning at noon on September 1, 2002 and ending at noon on September 1, 2003.
2. The undersigned and all related parties owned ten or fewer mining claims, mill, or tunnel sites located and maintained on Federal lands in the United States of America on September 1, 2003
3. The undersigned have performed the assessment work required by law for each mining claim listed prior to filing this waiver and understand that by filing this form; an affidavit of assessment work must be recorded by the December 30th following the filing of this waiver.
4. The undersigned understand that if the assessment work obligation has not yet come due under 30 U.S.C. 28 (for those claims in their first assessment year only); a notice of intent to hold reciting this condition must be recorded by the December 30th following the filing of this waiver.
5. The undersigned understand that mill and tunnel sites may also be listed upon this waiver and be waived from payment of the maintenance fee; and that a notice of intent to hold for these sites is required to be recorded by the December 30th immediately following the filing of this waiver.
6. The undersigned understand and acknowledge that pursuant to 43 U.S.C. 1212 and 18 U.S.C. 1001; the filing or recording of a false, fictitious, or fraudulent document with the Bureau of Land Management may result in a fine of up to \$250,000, a prison term not to exceed five years, or both.
7. The mining claims, mill or tunnel sites for which this waiver from payment of the maintenance fees is requested are:

| CLAIM OR SITE NAME | BLM RECORDATION SERIAL NUMBER |
|------------------------|-------------------------------|
| 1. Prosperity Nos. 1-2 | AMC 355170-71 |
| 2. Prosperity Nos. 3-5 | AMC 355172-74 |
| 3. Prosperity Nos. 6-9 | AMC 355175-78 |
| 4. Prosperity No. 10 | AMC 355179 |
| 5. | |
| 6. | |
| 7. | |
| 8. | |
| 9. | |
| 10. | |

The owner(s) (claimants) of the above mining claims and sites are:

Tri-Star Excavation Co., Marcye Brown, Secretary
(Owner's Name - Please Print)

by: Marcye Brown, Secretary
(Owner's Signature)

P.O. Box 1620
(Street or P.O. Box)

Bertram Texas 75605
(City) (State) (Zip Code)

Postmarked timely
YES
(Owner's Signature)

(Owner's Name - Please Print)

(Street or P.O. Box)

(City) (State) (Zip Code)

(Owner's Name - Please Print)

(Street or P.O. Box)

(City) (State) (Zip Code)

(Owner's Signature)

(Continued on reverse)

ENTERED IN COMPUTER
10/2/03. MCH

YES

(Owner's Name - Please Print)

(Owner's Signature)

(Street or P.O. Box)

(City)

(State)

(Zip Code)

(Owner's Name - Please Print)

(Owner's Signature)

(Street or P.O. Box)

(City)

(State)

(Zip Code)

(Owner's Name - Please Print)

(Owner's Signature)

(Street or P.O. Box)

(City)

(State)

(Zip Code)

(Owner's Name - Please Print)

(Owner's Signature)

(Street or P.O. Box)

(City)

(State)

(Zip Code)

INSTRUCTIONS

- 1. This certification is made under the provisions of § 1744 of Title 43 and § 28-28k of Title 30 of the United States Code; and the regulations thereunder (43 CFR Part 3830).
- 2. The claimant(s) must fill in the dates in paragraph 1 for the beginning and ending of the assessment year for which this waiver is sought.
- 3. The claimant(s) must fill in the date in paragraph 2 for the beginning of the assessment year for which this waiver is sought.
- 4. All claim and site names and Bureau of Land Management (BLM) serial numbers must be listed for the mining claims, mill sites, and tunnel sites for which the waiver is sought.
- 5. All owners of the mining claims, mill sites, and tunnel sites and their addresses must be given.
- 6. This waiver form must be signed by all the claimants or their designated agent, in original form. If an agent is designated, a notarized designation of agent, signed by all of the claimants with proper address given, must be submitted with this waiver.

- 7. This form must be filed no later than September 1st for the upcoming assessment year in the BLM State Office where the mining claims or sites are recorded, or the waiver cannot be granted by the BLM. (Example: to obtain a waiver for the assessment year 2000, which begins at noon on September 1, 1999, you must qualify for and file for a waiver no later than September 1, 1999 in the proper BLM State Office).
- 8. For all mining claims which require assessment work, you must record an affidavit of labor on or before the December 30th immediately following the filing of this waiver. For all other mining claims or sites waived, you must record a notice of intent to hold on or before the December 30th immediately following the filing of this waiver.
- 9. Mill and tunnel sites may also be listed upon this waiver and be waived from payment of the maintenance fee. A notice of intent to hold for these sites is required to be filed by the December 30th following the filing of this waiver.

NOTICE/BURDEN HOURS STATEMENT

The Privacy Act of 1974, as amended, and the regulation in 43 CFR 2.48(d) provide that you be furnished the following information in connection with the information required by this certification of waiver from rental fees.

AUTHORITY: 30 U.S.C. 28-28k; 43 U.S.C. 1201, 1457, 1740, and 1744; and 43 CFR 3830.

PRINCIPLE PURPOSE: This information is to be used to verify that the owner(s) (claimants) of a mining claim has complied with 30 U.S.C. 28f and is entitled to perform assessment work in lieu of paying the maintenance fee for the mining claims listed on this form.

ROUTINE USE: (1) Adjudication of the claimant(s) certification of waiver from paying the maintenance fee otherwise required by 30 U.S.C. 28f. (2) Disclosure may be made to appropriate Federal agencies when location is made within the agency's geographic area of responsibility. (3) Information from the record and/or the record will be transferred to the appropriate Federal, State, or local agency, or a member of the public in response to a specific request for pertinent information. (4) Information may also be provided to the Department of Justice or in a proceeding before a court or adjudicative body; or to Federal, State, local or foreign agencies when needed for enforcement of civil or criminal codes or applicable regulations concerning title rights upon the public land.

EFFECT OF NOT PROVIDING INFORMATION: Disclosure of this information is required by 30 U.S.C. 28f and 43 CFR Part 3830 for those qualified claimants wishing to take the small miner waiver allowed. Failure to supply the information required in this form to support the claimants certification of waiver from payment of the otherwise required maintenance fees will result in the waiver being disallowed and the mining claims subject to forfeiture by BLM under 30 U.S.C. 28i.

The Paperwork Reduction Act of 1995 requires us to inform you that:

This information is being collected to allow the BLM to determine if you qualify for a waiver from the payment of \$100 per mining claim or site maintenance fee established in 30 U.S.C. 28f and the implementing regulations at 43 CFR 3830. A response to this request is required in accordance with the statute to obtain your benefit.

BLM would like you to know that you do not have to respond to this, or any other, Federal agency-sponsored information collection unless it displays a currently valid OMB control number.

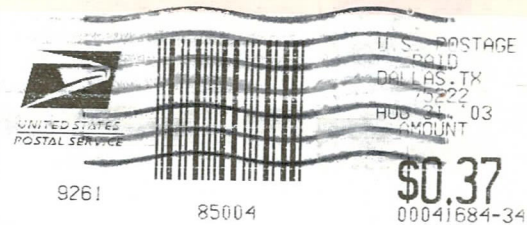
Public reporting burden for this form is estimated to average 8 minutes (0.133 hours) per response, including time to review instructions, gathering and maintaining data, and completing and reviewing the form. Direct comments regarding this burden estimate, or any other aspect of this form, to the U.S. Department of the Interior, Bureau of Land Management, (1004-0114) Bureau Clearance Officer (WO-630), Mail Stop 401 LS, 1849 C St., N.W., Washington, D.C. 20240.

PHOENIX, ARIZONA
FOR OFFICIAL USE ONLY

2003 SEP - 5 A 10: 30

LAND MANAGEMENT
BUREAU OF

P.O. Box 1620
Bertram, Texas 78605



United States Department of the Interior
Bureau of Land Management
222 N. Central Ave.
Phoenix, Arizona 85004

PHOENIX, ARIZONA
SEP 5 10:21 AM
BLM

2003 SEP -5 A 10: 21

LAND MANAGEMENT

85004+2203



Tri-Star Excavation Co.
P.O. Box 1620
Bertram, Texas 78605

United States Department of the Interior
Bureau of Land Management
222 N. Central Ave.
Phoenix, Arizona 85004

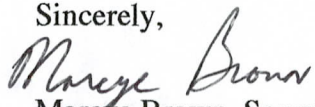
August 29, 2003

Re: Prosperity 1-10
Maintenance Fee Payment Waiver

Dear Sirs:

Enclosed please find a Maintenance Fee Payment Waiver for the above-referenced claims. Please file the documents and return them to the above address in the enclosed envelope.

Sincerely,


Marcye Brown, Secretary

cc: mb
Enclosures

RECEIVED
BUREAU OF
LAND MANAGEMENT
2003 SEP - 5 A 10: 30
ARIZONA
STATE OFFICE
PHOENIX, ARIZONA

AMC 355170

Return Document to:
Tri-Star Excavation Co.
P.O. Box 1620
Bertram, Texas 78605
Telephone: _____

A3850-1(NOV.2001)

| | |
|--------------------------|----------------------|
| No. of Claims: <u>10</u> | x \$5 = <u>50</u> |
| Receipt No.: _____ | Check No.: <u>MO</u> |
| Init: <u>CB</u> | FOR BLM USE ONLY |

AFFIDAVIT OF PERFORMANCE OF ANNUAL WORK. Also fill in Items 1 through 9 and the reverse side of this document.

NOTICE OF INTENTION TO HOLD. I intend to hold the claims(s)/site(s) listed on the reverse side of this document for the calendar year 20____. Also fill in Items 1 through 4 and Item 9.

Notices of Intention to Hold are for mill sites and tunnel sites or for mining claims when assessment work has not been done, regardless of whether the annual assessment has been suspended, deferred, or not yet accrued. The filing of a Notice of Intention to Hold shall not relieve the owner of complying with federal and state laws pertaining to the performance of annual assessment work. Notices of Intention to Hold for mill sites or tunnel sites need not be county recorded. For mining claims the form filed with the Bureau of Land Management (BLM) must be identical to the one that was or will be filed with the county.

Evidence of Annual Assessment Work or a Notice of Intention to Hold must be filed each calendar year following the calendar year in which the claim/site was located. **All claims listed on a single affidavit must be contiguous.**

1. State of Texas, County of Williamson ss: _____

2. I, (Name) Marcey Brown, secretary for Tri-Star Excavation Co.

3. Reside at (Address) P. O. Box 1620

City Bertram, County Williamson, State Texas Zip 78605

being duly sworn, deposes and says that he/she is a citizen of the United States, more than eighteen years of age, that all of the facts set forth in this affidavit/notice, subject to the provisions and penalties of 18 U.S.C. 1001 pertaining to the filing of false, fictitious, or fraudulent statements with the United States, are true and correct according to the best of my knowledge, information and belief.

4. Owner's name and address (If not shown in Items 1-3 above). Check here if this is a change of address.
Tri-Star Excavation Co., P.O. Box 1620, Bertram, Texas 78605

5. That I am personally acquainted with the mining claim(s). The work and improvements were made by and at the expense of the owner(s) of said claim(s). Said contiguous group of claims, listed on the reverse side of this document, are situated in the Troy Mining District, Gila/Pinal County, Arizona.

6. That between the dates starting at 12 o'clock noon on September 1, 20 01 and ending at 12 o'clock noon on September 1, 20 02 at least \$ 1000.00 Dollars worth of work and improvements were done and performed upon said claim(s) or upon one or more of a contiguous group of claims for the benefit of all, or wholly or partly outside of a contiguous group of claims for the benefit of all, not including the location work.

7. That the following persons were employed to perform the work and improvements described herein: Custom Milling Services

ENTERED IN COMPUTER

8. That the work and improvements performed were: _____

road work and maintenance

9. Dated: 12-27-02 Signature: Marcy Bron

SUBSCRIBED AND SWORN TO before me, a Notary Public, this 27th day of December, 2002

by [Signature]
Notary Public State of Texas

MY COMMISSION EXPIRES 06-20-2004

If the claims/sites have consecutive BLM numbers and are in the same Township, Range and Section(s), they may be listed as follows:

| Claim/Site Name | Serial Number | Dkt/Pg or Record # of Orig Location Notice | TWN SHP | RNG | SEC(S) |
|---------------------------|------------------|--|------------|------------|--------------|
| Sample 1 - 10 | A MC 19640 - 49 | Dkt/Pg 1025/1-10 Recording #9106173-82 | 4N | 20W | 36 |
| Prosperity No. 1-2 | 355170-71 | | 30S | 14E | 25 |
| Prosperity No. 3-5 | 355172-74 | | 30S | 15E | 30/31 |
| Prosperity No. 6-9 | 355175-78 | | 30S | 15E | 30 |
| Prosperity No. 10 | 355179 | | 30S | 15E | 30 |
| | | | | | |
| | | | | | |
| | | | | | |
| | | | | | |
| | | | | | |
| | | | | | |
| | | | | | |
| | | | | | |

BLM requires a \$5 nonrefundable service charge for each mining claim, mill site or tunnel site payable on or before December 30th (not the 31st). Mail to:

Bureau of Land Management
222 North Central Avenue
Phoenix, Arizona 85004-2203
602-417-9200
www.az.blm.gov

This form is for the purpose of complying with the laws of the United States Department of the Interior, Bureau of Land Management and the State of Arizona pertaining to assessment work and/or notice of intention to hold. 30 U.S.C. 28, 43 CFR 3833.2, ARS 27-208. Subject to Paperwork Reduction Act and Privacy Act statements available at the BLM AZ State Office. This form is not copyrighted. It may be reproduced without permission.

BLM Date Stamp

**Tri-Star Excavation Co.
P.O. Box 1620
Bertram, Texas 78605**

**United States Department of the Interior
Bureau of Land Management
222 N. Central Ave.
Phoenix, Arizona 85004**

December 27, 2002

**Re: AMC 355170-09
Prosperity 1-10**

Dear Sirs:

Enclosed is an Affidavit of Annual Work for filing. Also please find enclosed the required \$50.00 filing fee.

Sincerely,

Marcy Brown
Marcy Brown, Secretary

**cc: mb
Encl.**


AMC 355170-09
Prosperity 1-10
DEC 27 2002
BUREAU OF LAND MANAGEMENT
PHOENIX, ARIZONA

Tri-Star Excavation Co.
P.O. Box 1620
Bertram, Texas 78605

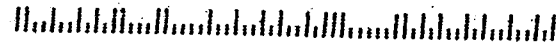
RECEIVED
BUREAU OF
LAND MANAGEMENT

2003 JAN -3 A 9:39

ARIZONA
STATE OFFICE
PHOENIX, ARIZONA



Bureau of Land Management
222 North Central Avenue
Phoenix, Arizona 85004

85004+2203 

Tri-Star Excavation Co.
P.O. Box 1620
Bertram, Texas 78605

RECEIVED
BUREAU OF
LAND MANAGEMENT

2003 JAN -3 A 9: 39

ARIZONA
STATE OFFICE
PHOENIX, ARIZONA

Bureau of Land Management
222 North Central Avenue
Phoenix, Arizona 85004



85004+2203



United States Department of the Interior
 Bureau of Land Management
 BUSINESS & SUPPORT SVCS DIV
 222 N CENTRAL AVE
 PHOENIX, AZ 85004 -2203
 Phone: (602) 417-9200

| | |
|---------|--------|
| Receipt | |
| No: | 617415 |

| | |
|---------------------------------|---|
| Transaction #: 643684 | |
| Date of Transaction: 01/09/2003 | |
| CUSTOMER: | TRI-STAR EXCAVATION PO BOX 1620 BERTRAM, TX 78605 |

| LINE # | QTY | DESCRIPTION | REMARKS | UNIT PRICE | TOTAL |
|---------------|------|--|---------|------------|----------------|
| 1 | 1.00 | LOCATABLE MINERALS / MINING CLAIMS-NOT NEW-UNADJUD, ONE AUTH NO. ONLY / MINING CLAIM MONEY RECEIVED (455) CASES: AMC355170/\$50.00 | | - n/a - | 50.00 |
| TOTAL: | | | | | \$50.00 |

| PAYMENT INFORMATION | | | | | |
|---------------------|-----------|--|-------------|------------|--|
| 1 | AMOUNT: | \$50.00 | POSTMARKED: | 12/30/2002 | |
| | TYPE: | CHECK | RECEIVED: | 01/03/2003 | |
| | CHECK NO: | 06-917118682 | | | |
| | NAME: | TRI-STAR EXCAVATION CO. PO BOX 1620 BERTRAM TX 78605 | | | |

| REMARKS |
|---------|
| |

This receipt was generated by the automated BLM Collections and Billing System and is a paper representation of a portion of the official electronic record contained therein.

Tri-Star Excavation Co.
P. O. Box 1620
Bertram, Texas 78605

Bureau of Land Management
222 North Central Avenue
Phoenix, AZ 85004-2203


August 27, 2002

Re: Maintenance Fee Payment Waiver

Dear Sir or Madam:

Enclosed please find the above-referenced document for filing. Please return a copy in the enclosed envelope.

Sincerely,


Marcye Brown, Trustee

c: file
Encl.

ARIZONA
STATE OFFICE
PHOENIX, ARIZONA

2002 SEP -4 A 10:38

RECEIVED
BUREAU OF
LAND MANAGEMENT

DEPARTMENT OF THE INTERIOR
BUREAU OF LAND MANAGEMENT

MAINTENANCE FEE PAYMENT WAIVER CERTIFICATION

542
FORM APPROVED
OMB NO. 1004-0114

Expires September 30, 1999

AMC 355170

This small miner waiver is filed to hold the claims/sites listed below for the assessment year beginning at noon on the first September 1 following the official filing of this form with BLM.

The undersigned owner(s) of the mining claims/sites listed below hereby certify under penalty of 18 U.S.C. 1001 and 43 U.S.C. 1212 that:

I/We control, or will control, ten or fewer mining claims/sites located and maintained on Federal land in the United States of America on the August 31 that is one day before the beginning of the assessment year indicated in line one above.

I/We have/will performed/perform assessment work upon the claims listed below for the current assessment year as of the August 31 indicated in line three above. This work meets the requirements of the General Mining Law of 1872, as amended; the Act of August 10, 1993; and the regulations at 43 CFR 3833 and 3850. Such work will be described on our affidavit of labor. Listing a site on this form constitutes a filing of a Notice of Intention to Hold for that site. I enclose a \$5.00 per site service charge (recording fee) for each site listed.

Please check this box if the following statement applies to you.

I/We relinquish my/our claims and/or sites not listed below.

The mining claims and sites for which the above waiver from payment of the maintenance fees is made are:

| CLAIM NAME | BLM RECORDATION SERIAL NUMBER |
|-----------------------|-------------------------------|
| 1. Prosperity No. 1-2 | AMC 355170-71 |
| 2. Prosperity No. 3-5 | AMC 355172-74 |
| 3. Prosperity No. 6-9 | AMC 355175-78 |
| 4. Prosperity No. 10 | AMC 355179 |
| 5. | |
| 6. | |
| 7. | |
| 8. | |
| 9. | |
| 10. | |

RECEIVED BY
BUREAU OF
LAND MANAGEMENT
2002 SEP - 11 A 10:37
STATE OFFICE
PHOENIX, ARIZONA

All owner(s) of the above mining claims and sites are filing for this waiver.

I/We understand and acknowledge that pursuant to 43 U.S.C. 1212 and 18 U.S.C. 1001, the filing of a false, fictitious, or fraudulent document with the Bureau of Land Management may result in a fine of up to \$10,000, a prison term not to exceed five years, or both.

Tri-Star Excavation Co., T. J. Herold, Trustee by: Marcey Brown, Trustee
(Owner's Name - Please Print) (Owner's Signature)

P. O. Box 1356 Addison Texas 75001
(Street or P.O. Box) (City) (State) (Zip Code)

(Owner's Name - Please Print) (Owner's Signature)

(Street or P.O. Box) (City) (State) (Zip Code)

(Owner's Name - Please Print) (Owner's Signature)

(Street or P.O. Box) (City) (State) (Zip Code)

(Owner's Name - Please Print) (Owner's Signature)

(Street or P.O. Box) (City) (State) (Zip Code)

ENTERED IN COMPUTER

10/5/02 MHS

| | | | |
|-------------------------------|---------------------|---------|------------|
| (Owner's Name - Please Print) | (Owner's Signature) | | |
| (Street or P.O. Box) | (City) | (State) | (Zip Code) |
| (Owner's Name - Please Print) | (Owner's Signature) | | |
| (Street or P.O. Box) | (City) | (State) | (Zip Code) |
| (Owner's Name - Please Print) | (Owner's Signature) | | |
| (Street or P.O. Box) | (City) | (State) | (Zip Code) |
| (Owner's Name - Please Print) | (Owner's Signature) | | |
| (Street or P.O. Box) | (City) | (State) | (Zip Code) |

INSTRUCTIONS

1. This certification of waiver from payment of maintenance fees is made under the regulations at 43 CFR 3833 and 3850.
2. This waiver must be filed in advance or the assessment year for which a waiver is sought, but in no event be filed later than the August 31st preceding the assessment year for which the waiver is sought.
3. You must still record your affidavit of assessment work for claims listed and/or Notices of Intention to Hold for any sites listed with the BLM by each December 30th, and the local recording office under State law, as in the past.
4. A \$5.00 service charge (recording fee) is required for all sites listed, otherwise a separate notice of intent to hold must be filed by December 30.
5. This waiver must be filed in the BLM State Office where the mining claims are recorded.
6. If the claims and sites are located in more than one State, a separate waiver form must be filed in each State in which they are held. The total number of claims and sites listed on separate waiver forms cannot exceed ten.
7. All claim names and Bureau of Land Management (BLM) serial numbers must be listed for all mining claims and sites for which a waiver is sought.
8. All owners and their addresses must be listed.
9. This waiver form must be signed by all of the owners or their designated agent. If an agent is designated, a statement appointing the agent, signed by all of the owners, must be submitted with this certification, if a designation of agent is not currently on file with the BLM State office where your claims and sites are recorded.
10. Mining claims and sites held by a husband and wife, either jointly or individually, or their children under the age of discretion, shall be counted towards the 10 claim limit. Mining claims and sites held in co-ownership, or by an association of locators, by a partnership, or by a corporation shall be counted towards the 10 claim limit for claimants that have an interest in these entities.
11. Failure to pay the maintenance fee or meet the requirements for waiver from payment of the maintenance fee by any August 31st deadline for the following assessment year shall cause the mining claims and sites to be declared null and void.

NOTICE/BURDEN HOURS STATEMENT

The Privacy Act of 1974 and the regulation in 43 CFR 2.48(d) provide that you be furnished the following information in connection with the information required by this certification of exemption from rental fees form.

AUTHORITY: 30 U.S.C. 28-28k; 43 U.S.C. 1201, 1740, and 1744; 43 CFR 3833 and 3850.

PRINCIPLE PURPOSE: This information is to be used to verify that the owner(s) of a mining claim has complied with the Act of August 10, 1993 (107 Stat. 312), and is entitled to perform assessment work in lieu of paying the maintenance fee for the mining claims listed on this form.

ROUTINE USE: (1) Adjudication of the claimant(s) certification of waiver from paying the maintenance fee otherwise required by the Act of August 10, 1993 (107 Stat. 312). (2) Disclosure may be made to appropriate Federal agencies when location is made within the agency's geographic area of responsibility. (3) Information from the record and/or the record will be transferred to the appropriate Federal, State, or local agency, or a member of the public in response to a specific request for pertinent information. (4) Information may also be provided to the Department of Justice or in a proceeding before a court or adjudicative body; or to Federal, State, local or foreign agencies when needed for enforcement of civil or criminal codes or applicable regulations concerning title rights upon the public land.

EFFECT OF NOT PROVIDING INFORMATION: Disclosure of this information is required by the Act of August 10, 1993 (107 Stat. 312) and 43 CFR 3833 for those owner(s) wishing to take the small miners waiver allowed under 43 CFR 3833 and 3850. Failure to supply the information required in this form to support the owner(s) certification of waiver from payment of the otherwise required maintenance fees will result in the waiver being disallowed and the mining claims declared null and void by the Bureau of Land Management (BLM).

The Paperwork Reduction Act of 1980 (44 U.S.C. 3501, et seq.) requires us to tell you that:

This information is being collected to allow the BLM to determine if you qualify for a waiver from the payment of \$100 per mining claim maintenance fee established by the Act of August 10, 1993 (107 Stat. 312) and the implementing regulations at 43 CFR 3833 and 3850. A response to this request is required in accordance with the statute (107 Stat. 312) to retain your benefit.

Public reporting burden for this form is estimated to average 8 minutes per response, including time to review instructions, gathering and maintaining data, and completing and reviewing the form. Direct comments regarding this burden estimate, or any other aspect of this form, to the Department of the Interior, Bureau of Land Management, Information Collection Clearance Officer (DW-101) Denver Federal Center, Building 40, P.O. Box 25047, Denver, CO 80225-0047 and the Office of Management and Budget, Paperwork Reduction Project (1004-0114), Washington, D.C. 20503.

BLM would like you to know that you do not have to respond to this, or any other, Federal agency-sponsored information collection unless it displays a currently valid OMB control number.

FOR OFFICIAL USE ONLY

Tri-Star Excavation Co.
c/o Western Expediting Systems
2020 South 320th St.
Suite C-115
Federal Way, Washington 98003

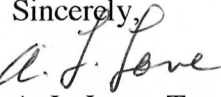
United States Department of the Interior
Bureau of Land Management
222 N. Central Ave.
Phoenix, Arizona 85004

August 21, 2001

Re: Prosperity 1-10
Maintenance Fee Payment Waiver

Dear Sirs:

Enclosed please find a Maintenance Fee Payment Waiver for the above-referenced claims. Please file the documents and return them to the above address in the enclosed envelope.

Sincerely,

A. L. Love, Trustee

cc: al
Enclosures

RECEIVED
BUREAU OF
LAND MANAGEMENT
2001 AUG 24 A 9:44
ARIZONA
STATE OFFICE
PHOENIX, ARIZONA

(September 1996)

DEPARTMENT OF THE INTERIOR
BUREAU OF LAND MANAGEMENT

MAINTENANCE FEE PAYMENT WAIVER CERTIFICATION

FORM APPROVED
OMB NO. 1004-0114
Expires September 30, 1999

410 409

This small miner waiver is filed to hold the claims/sites listed below for the assessment year beginning at noon on the first September 1 following the official filing of this form with BLM.

The undersigned owner(s) of the mining claims/sites listed below hereby certify under penalty of 18 U.S.C. 1001 and 43 U.S.C. 1212 that:

I/We control, or will control, ten or fewer mining claims/sites located and maintained on Federal land in the United States of America on the August 31 that is one day before the beginning of the assessment year indicated in line one above.

I/We have/will performed/perform assessment work upon the claims listed below for the current assessment year as of the August 31 indicated in line three above. This work meets the requirements of the General Mining Law of 1872, as amended; the Act of August 10, 1993; and the regulations at 43 CFR 3833 and 3850. Such work will be described on our affidavit of labor. Listing a site on this form constitutes a filing of a Notice of Intention to Hold for that site. I enclose a \$5.00 per site service charge (recording fee) for each site listed.

Please check this box if the following statement applies to you.

AMC 355170

I/We relinquish my/our claims and/or sites not listed below.

The mining claims and sites for which the above waiver from payment of the maintenance fees is made are:

| CLAIM NAME | BLM RECORDATION SERIAL NUMBER |
|--------------------|-------------------------------|
| 1. Prosperity 1-10 | AMC 355170-79 |
| 2. | |
| 3. | |
| 4. | |
| 5. | |
| 6. | |
| 7. | |
| 8. | |
| 9. | |
| 10. | |

All owner(s) of the above mining claims and sites are filing for this waiver.

I/We understand and acknowledge that pursuant to 43 U.S.C. 1212 and 18 U.S.C. 1001, the filing of a false, fictitious, or fraudulent document with the Bureau of Land Management may result in a fine of up to \$10,000, a prison term not to exceed five years, or both.

Tri-Star Evacuation Co., A. L. Love, Trustee

by: A. L. Love, Trustee

(Owner's Name - Please Print)

(Owner's Signature)

2020 S. 320th Street, Suite C-115

Federal Way

Washington

98003

(Street or P.O. Box)

(City)

(State)

(Zip Code)

(Owner's Name - Please Print)

(Owner's Signature)

(Street or P.O. Box)

(City)

(State)

(Zip Code)

(Owner's Name - Please Print)

(Owner's Signature)

(Street or P.O. Box)

(City)

(State)

(Zip Code)

(Owner's Name - Please Print)

(Owner's Signature)

(Street or P.O. Box)

(City)

(State)

(Zip Code)

ENTERED INTO COMPUTER

AM 10/1/01

| | | | |
|-------------------------------|---------------------|---------|------------|
| (Owner's Name - Please Print) | (Owner's Signature) | | |
| (Street or P.O. Box) | (City) | (State) | (Zip Code) |
| (Owner's Name - Please Print) | (Owner's Signature) | | |
| (Street or P.O. Box) | (City) | (State) | (Zip Code) |
| (Owner's Name - Please Print) | (Owner's Signature) | | |
| (Street or P.O. Box) | (City) | (State) | (Zip Code) |
| (Owner's Name - Please Print) | (Owner's Signature) | | |
| (Street or P.O. Box) | (City) | (State) | (Zip Code) |

INSTRUCTIONS

1. This certification of waiver from payment of maintenance fees is made under the regulations at 43 CFR 3833 and 3850.
2. This waiver must be filed in advance of the assessment year for which a waiver is sought, but in no event be filed later than the August 31st preceding the assessment year for which the waiver is sought.
3. You must still record your affidavit of assessment work for claims listed and/or Notices of Intention to Hold for any sites listed with the BLM by each December 30th, and the local recording office under State law, as in the past.
4. A \$5.00 service charge (recording fee) is required for all sites listed, otherwise a separate notice of intent to hold must be filed by December 30.
5. This waiver must be filed in the BLM State Office where the mining claims are recorded.
6. If the claims and sites are located in more than one State, a separate waiver form must be filed in each State in which they are held. The total number of claims and sites listed on separate waiver forms cannot exceed ten.
7. All claim names and Bureau of Land Management (BLM) serial numbers must be listed for all mining claims and sites for which a waiver is sought.
8. All owners and their addresses must be listed.
9. This waiver form must be signed by all of the owners or their designated agent. If an agent is designated, a statement appointing the agent, signed by all of the owners, must be submitted with this certification, if a designation of agent is not currently on file with the BLM State office where your claims and sites are recorded.
10. Mining claims and sites held by a husband and wife, either jointly or individually, or their children under the age of discretion, shall be counted towards the 10 claim limit. Mining claims and sites held in co-ownership, or by an association of locators, by a partnership, or by a corporation shall be counted towards the 10 claim limit for claimants that have an interest in these entities.
11. Failure to pay the maintenance fee or meet the requirements for waiver from payment of the maintenance fee by any August 31st deadline for the following assessment year shall cause the mining claims and sites to be declared null and void.

NOTICE/BURDEN HOURS STATEMENT

The Privacy Act of 1974 and the regulation in 43 CFR 2.48(d) provide that you be furnished the following information in connection with the information required by this certification of exemption from rental fees form.

AUTHORITY: 30 U.S.C. 28-28k; 43 U.S.C. 1201, 1740, and 1744; 43 CFR 3833 and 3850.

PRINCIPLE PURPOSE: This information is to be used to verify that the owner(s) of a mining claim has complied with the Act of August 10, 1993 (107 Stat. 312), and is entitled to perform assessment work in lieu of paying the maintenance fee for the mining claims listed on this form.

ROUTINE USE: (1) Adjudication of the claimant(s) certification of waiver from paying the maintenance fee otherwise required by the Act of August 10, 1993 (107 Stat. 312). (2) Disclosure may be made to appropriate Federal agencies when location is made within the agency's geographic area of responsibility. (3) Information from the record and/or the record will be transferred to the appropriate Federal, State, or local agency, or a member of the public in response to a specific request for pertinent information. (4) Information may also be provided to the Department of Justice or in a proceeding before a court or adjudicative body; or to Federal, State, local or foreign agencies when needed for enforcement of civil or criminal codes or applicable regulations concerning title rights upon the public land.

EFFECT OF NOT PROVIDING INFORMATION: Disclosure of this information is required by the Act of August 10, 1993 (107 Stat. 312) and 43 CFR 3833 for those owner(s) wishing to take the small miners waiver allowed under 43 CFR 3833 and 3850. Failure to supply the information required in this form to support the owner(s) certification of waiver from payment of the otherwise required maintenance fees will result in the waiver being disallowed and the mining claims declared null and void by the Bureau of Land Management (BLM).

The Paperwork Reduction Act of 1980 (44 U.S.C. 3501, et seq.) requires us to tell you that:

This information is being collected to allow the BLM to determine if you qualify for a waiver from the payment of \$100 per mining claim maintenance fee established by the Act of August 10, 1993 (107 Stat. 312) and the implementing regulations at 43 CFR 3833 and 3850. A response to this request is required in accordance with the statute (107 Stat. 312) to retain your benefit.

Public reporting burden for this form is estimated to average 8 minutes per response, including time to review instructions, gathering and maintaining data, and completing and reviewing the form. Direct comments regarding this burden estimate, or any other aspect of this form, to the Department of the Interior, Bureau of Land Management, Information Collection Clearance Officer (DW-101) Denver Federal Center, Building 40, P.O. Box 25047, Denver, CO 80225-0047 and the Office of Management and Budget, Paperwork Reduction Project (1004-0114), Washington, D.C. 20503.

BLM would like you to know that you do not have to respond to this, or any other, Federal agency-sponsored information collection unless it displays a currently valid OMB control number.

FOR OFFICIAL USE ONLY

2001 AUG 24 9 44

RECEIVED
BUREAU OF
LAND MANAGEMENT


DEPARTMENT OF THE INTERIOR
BUREAU OF LAND MANAGEMENT
MINING CLAIMS
(MASS) Serial Register Page

RunDate/Time:01/22/01 10:21 AM

Page: 43 of 56

01 05-10-1872;017STAT0091;30USC26,28,34
Case Type 384101: LODE CLAIM
Commodity:
Claim Name: PROSPERITY NO 1
Case Disposition: ACTIVE

Serial Number
AMC355170

| <u>Name & Address</u> | <u>Int Rel</u> | <u>% Interest</u> |
|--|-------------------------------------|-------------------|
| LOVE A L 117 S MAIN ST #204 | LAKE ELSIMORE, CA 92530 TRUSTEE | 0.0000000 |
| TRI-STAR EXCAVATION CO 117 S MAIN ST #204 | LAKE ELSIMORE, CA 92530 CLAIMANT | 0.0000000 |

| <u>County/State</u> | <u>District</u> |
|---------------------|---------------------|
| GILA County, AZ | TUCSON FIELD OFFICE |
| PINAL County, AZ | |
| PINAL County, AZ | TUCSON FIELD OFFICE |

| <u>Mer Twp Rng Sec Subdivision</u> |
|------------------------------------|
| 14 0030S 0140E 025 SE |

| <u>Act Date</u> | <u>Code</u> | <u>Action Text</u> | <u>Action Remarks</u> | <u>Receipt Number</u> |
|-----------------|----------------|---------------------------|-----------------------|-----------------------|
| 12/20/2000 | 403 | LOCATION DATE | | |
| 01/08/2001 | 395 | RECORDATION NOTICE RECD | | |
| 01/08/2001 | 501 | ACCT ADV IN LEAD FILE | AMC355170-355179; | |
| 01/16/2001 | 669 | LAND STATUS CHECKED | | |
| 01/11/2001 | 484 | LOCATION YEAR/MAINTENANCE | 2001 | 245416 |
| <u>Line Nr</u> | <u>Remarks</u> | | | |

NOTICE!!

These documents have been scanned!

Do not place un-scanned documents beneath this notice!

Do not remove this notice from this file!

GPO Jacket No. 560-102
Print Order 61540
Rise Business Services, LLC
Job=AZ15 7/1/2019



Box Number= AZ15136



Claim Begin-End: AMC355170-AMC355179

5 Miscellaneous



AZ15136-4

AMC355012-AMC355391

**NO
DOCUMENTS
FOUND**

NO DOCUMENTS FOUND
NO DOCUMENTS FOUND

NOTICE!!

These documents have been scanned!

Do not place un-scanned documents beneath this notice!

Do not remove this notice from this file!

GPO Jacket No. 560-102
Print Order 61540
Rise Business Services, LLC
Job=AZ15 7/1/2019



Box Number= AZ15136



Claim Begin-End: AMC355170-AMC355179

6 Location Notices-Amendments and Supporting Documents



AZ15136-4

AMC355012-AMC355391

MINING CLAIM STATUS REPORT

Status Checked By: mayes
 MTP Checked By: mayes
 GEO Checked By: mayes
 Preadjudication By: mayes
 Final Adjudication By: _____

STATUS - mayes -

*DM
2/9/01*

LEAD SERIAL NO. AMC 355170 THROUGH AMC 355179

| | | | |
|----------------|--------------|-----------------|--|
| <u>10</u> LODE | @ \$25 = \$ | <u>250.00</u> | Location Fee |
| PLACER | @ \$10 = \$ | <u>100.00</u> | Service Fee--curable defect |
| MILL SITE | @ \$100 = \$ | <u>1,000.00</u> | Claim Maintenance Fee |
| TUNNEL SITE | \$ | <u>1,350.00</u> | TOTAL FEES |
| ASSOCIATION | \$ | | Copy Fees |
| PLACER | \$ | | Overage <input type="checkbox"/> Shortage <input type="checkbox"/> |
| | \$ | <u>1,350.00</u> | TOTAL RECEIVED |

OVER-THE-COUNTER: MAIL: Timely Filed: YES NO

LEGAL DESCRIPTION:

| | | | | | |
|-------------|--------------|----------------|---------|---------|---------|
| T <u>3S</u> | R <u>14E</u> | S <u>25</u> | T _____ | R _____ | S _____ |
| T <u>3S</u> | R <u>15E</u> | S <u>30,31</u> | T _____ | R _____ | S _____ |
| T _____ | R _____ | S _____ | T _____ | R _____ | S _____ |
| T _____ | R _____ | S _____ | T _____ | R _____ | S _____ |

GENERAL JURISDICTION: BLM or NATIONAL FOREST _____ Name _____

SPLIT ESTATE LAND: SX PX SRHE OTHER _____ Specify N/A

WILDERNESS AREA (WA): _____ Specify N/A

CLAIMS SUBJECT TO PL 359: YES NO

PROPER NOTICE FILED IF LOCATING ON SRHE: YES NO

COMMENTS: _____

STATUS: PARTIALLY VOID VOID
 PRIVATE MINERALS WITHDRAWN OTHER

COMMENTS: _____

Tri-Star Excavation Co.
117 S. Main Street, Suite 204
Lake Elsimore, California 92530

United States Department of the Interior
Bureau of Land Management
222 N. Central Ave.
Phoenix, Arizona 85004

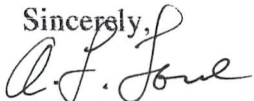
December 31, 2000

Re: Prosperity 1-10

Dear Sirs:

Enclosed please find five documents entitled Notice of Mining Claim Location and money orders totaling \$1350.00 for the associated fees. Please file the documents and return them to the above address.

Sincerely,



A. L. Love, Trustee

cc: al
Enclosures

ANC 355170

ARIZONA
STATE OFFICE
PHOENIX, ARIZONA

2001 JAN - 8 - 9 35

RECEIVED
BUREAU OF
LAND MANAGEMENT

When recorded, mail to:

Name: Tri-Star Excavation Co.

Address: 117 S. Main Street, Suite 204

City/State/Zip Code: Lake Elsimore, Cal. 92530

Space above for Recorder's use

NOTICE OF MINING CLAIM LOCATION

1. Location Amendment Relocation
2. Placer Lode Millsite Tunnelsite

3. The name and address of the Locator is

Tri-Star Excavation Co.

Name

117 S. Main Street, Suite 204

Address

Lake Elsimore

California

92530

City

State

Zip

4. The name of the claim is PROSPERITY NO. 1

5. The date of the location is 12-20-2000

6. The claim is 1500 feet long and 600 feet wide. The distance from the Location monument to each end of the claims is 0 feet in a SOUTH direction and 1500 feet in a NORTH direction.

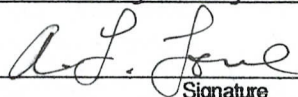
7. The general course of the claim is from the NORTH to the SOUTH.

8. The location of the claim is in Section 25, Township T3S, Range R14E
G&SRB&M, TROY Mining District, GILA County, Arizona.

9. If amending or relocating, the previous claim name was _____
_____ recorded in Docket _____, Pages _____
_____ Mining District, _____ County, Arizona.

10. The location of the claim with reference to a natural object or permanent monument is begin at section 30/31 quarter section survey monument, THENCE 3240 feet WEST; being at the SE corner, the point of beginning; THENCE NORTH 1500 feet to NE corner; THENCE WEST 600 feet to NW corner; THENCE SOUTH 1500 feet to the SW corner; THENCE EAST 600 feet to the point of beginning.

Dated: December 22, 2000



, Trustee

117 S. Main Street, Suite 204

Address

Lake Elsmimore, California 92530

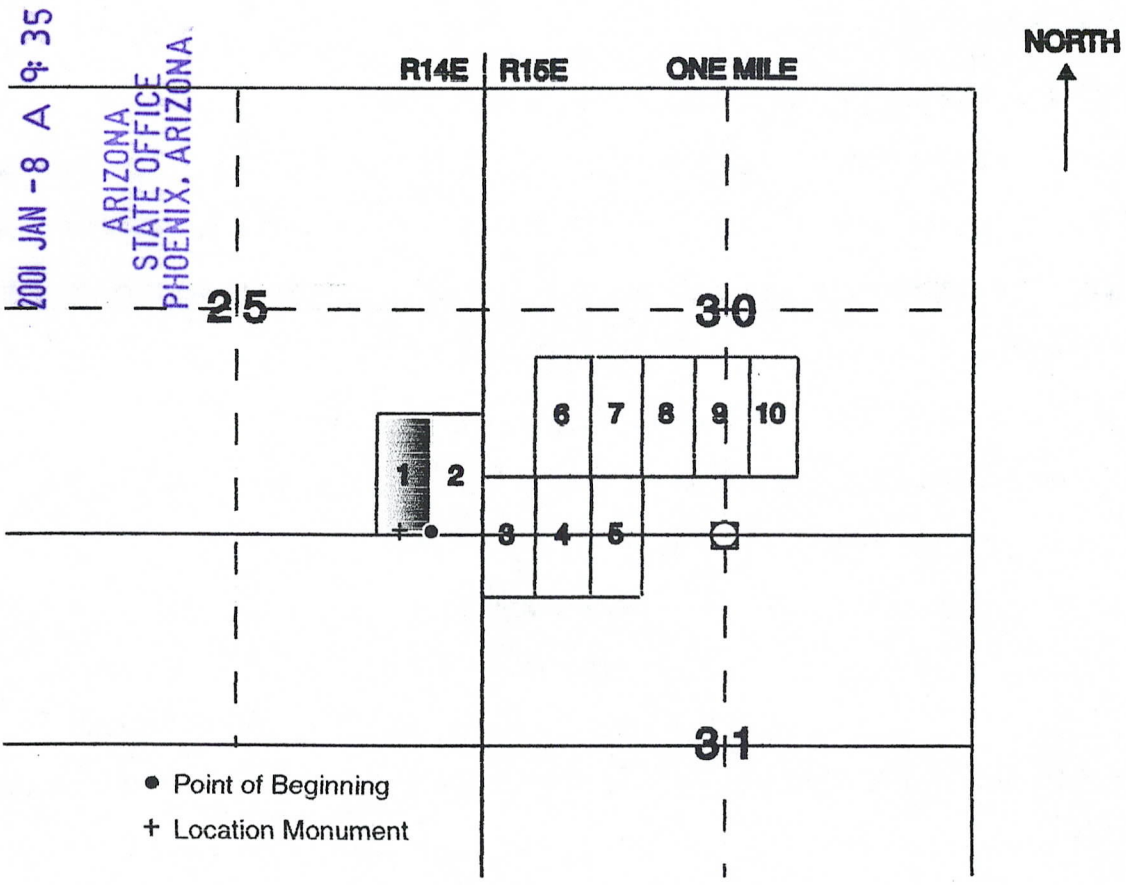
City/State/Zip

AMC 355170

MAP OF MINING CLAIM LOCATION

1. The name of the claim is PROSPERITY NO. 1
2. The SOUTHEAST corner of the claim is 3240 feet in a WESTERLY direction to a survey monument or permanent natural object described as BRASS 30/31 QUARTER SECTION SURVEY MONUMENT
3. The type of location monument is 4" X 4" X 5' WOOD POST WHITE MARKER
The type of corner and end monuments PVC PIPE, WHITE
4. The bearing and distance between the corners of the claim are beginning at the SOUTHEAST corner of the claim, 1500 feet in a NORTH direction to the NORTHEAST corner, then 600 feet in a WEST direction to the NORTHWEST corner, then 1500 feet in a SOUTH direction to the SOUTHWEST corner, then 600 feet in a EAST direction to the point of beginning.

RECEIVED
BUREAU OF
LAND MANAGEMENT



● Point of Beginning
+ Location Monument

Section 25 Range R14E Township T3S G&SRB&M

Date 22 DECEMBER 2000

A. L. Jovel, Trustee
Signature

When recorded, mail to:

Name: Tri-Star Excavation Co.

Address: 117 S. Main Street, Suite 204

City/State/Zip Code: Lake Elsimore, Cal. 92530

Space above for Recorder's use

NOTICE OF MINING CLAIM LOCATION

1. Location Amendment Relocation
2. Placer Lode Millsite Tunnelsite

3. The name and address of the Locator is

Tri-Star Excavation Co.

Name

117 S. Main Street, Suite 204

Address

Lake Elsimore

California

92530

City

State

Zip

4. The name of the claim is PROSPERITY NO. 2

5. The date of the location is 12-20-2000

6. The claim is 1500 feet long and 600 feet wide. The distance from the Location monument to each end of the claims is 0 feet in a SOUTH direction and 1500 feet in a NORTH direction.

7. The general course of the claim is from the NORTH to the SOUTH.

8. The location of the claim is in Section 25, Township T3S, Range R14E

G&SRB&M, TROY Mining District, GILA County, Arizona.

9. If amending or relocating, the previous claim name was _____

_____ recorded in Docket _____, Pages _____

_____ Mining District, _____ County, Arizona.

10. The location of the claim with reference to a natural object or permanent monument is begin at section 30/31 quarter section survey monument, THENCE 2640 feet WEST; being at the SE corner, the point of beginning; THENCE NORTH 1500 feet to NE corner; THENCE WEST 600 feet to NW corner; THENCE SOUTH 1500 feet to the SW corner; THENCE EAST 600 feet to the point of beginning.

Dated: December 22, 2000

A. J. Love
Signature

, Trustee

117 S. Main Street, Suite 204

Address

Lake Elsimore, California 92530

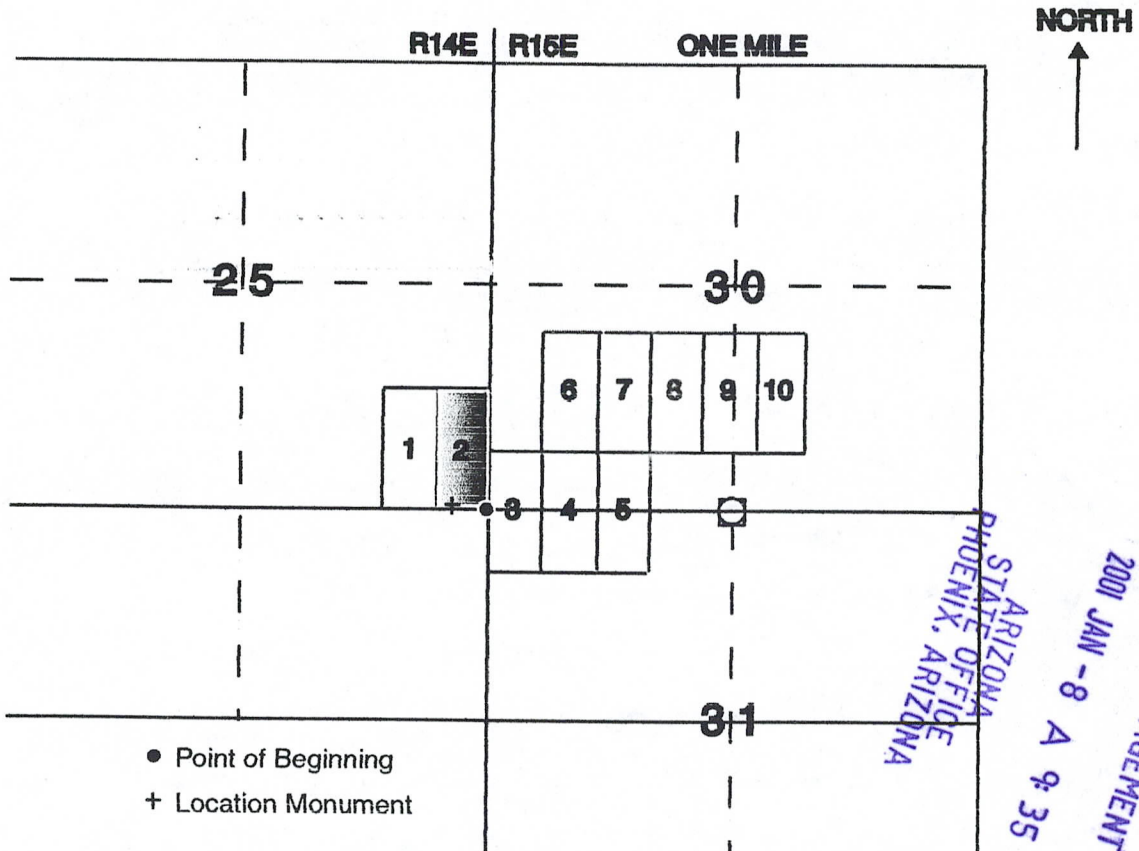
City/State/Zip

ANG 355171

RECEIVED
MINE
DIVISION
ARIZONA
NOV 23 2000
SUN 11-23-00 8:43 AM

MAP OF MINING CLAIM LOCATION

1. The name of the claim is PROSPERITY NO. 2
2. The SOUTHEAST corner of the claim is 2640 feet in a WESTERLY direction to a survey monument or permanent natural object described as BRASS 30/31 QUARTER SECTION SURVEY MONUMENT
3. The type of location monument is 4" X 4" X 5' WOOD POST WHITE MARKER
The type of corner and end monuments PVC PIPE, WHITE
4. The bearing and distance between the corners of the claim are beginning at the SOUTHEAST corner of the claim, 1500 feet in a NORTH direction to the NORTHEAST corner, then 600 feet in a WEST direction to the NORTHWEST corner, then 1500 feet in a SOUTH direction to the SOUTHWEST corner, then 600 feet in a EAST direction to the point of beginning.



Section 25 Range R14E Township T3S G&SRB&M

Date 22 DECEMBER 2000

A. L. Love, Trustee
Signature

When recorded, mail to:

Name: Tri-Star Excavation Co.

Address: 117 S. Main Street, Suite 204

City/State/Zip Code: Lake Elsimore, Cal. 92530

Space above for Recorder's use

NOTICE OF MINING CLAIM LOCATION

1. Location Amendment Relocation
2. Placer Lode Millsite Tunnelsite

3. The name and address of the Locator is

Tri-Star Excavation Co.

| | | | |
|--------------------------------------|------------|-------|--------------------------------|
| <u>117 S. Main Street, Suite 204</u> | | | Name |
| <u>Lake Elsimore</u> | | | Address |
| City | California | 92530 | State Zip |

4. The name of the claim is PROSPERITY NO. 3

5. The date of the location is 12-20-2000

6. The claim is 1500 feet long and 600 feet wide. The distance from the Location monument to each end of the claims is 1500 feet in a SOUTH direction and 0 feet in a NORTH direction.

7. The general course of the claim is from the NORTH to the SOUTH.

8. The location of the claim is in Section 30/31, Township T3S, Range R15E G&SRB&M, TROY Mining District, GILA County, Arizona.

9. If amending or relocating, the previous claim name was _____ recorded in Docket _____, Pages _____ Mining District, _____ County, Arizona.

10. The location of the claim with reference to a natural object or permanent monument is begin at section 30/31 quarter section survey monument, THENCE 2640 feet WEST; THENCE 720 feet NORTH; being at the NW corner, the point of beginning; THENCE EAST 600 feet to NE corner; THENCE SOUTH 1500 feet to SE corner; THENCE WEST 600 feet to the SW corner; THENCE NORTH 1500 feet to the point of beginning.

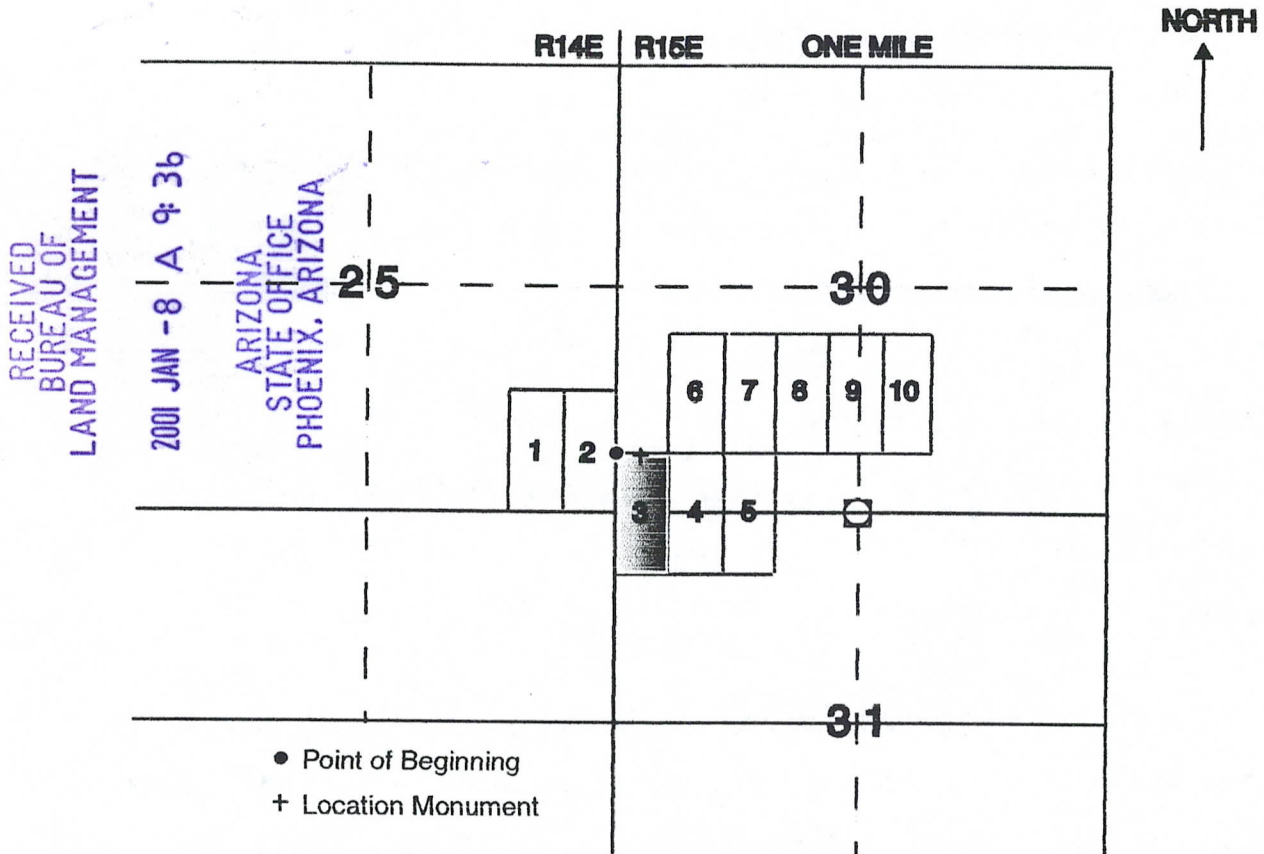
Dated: December 22, 2000

A. J. Jove, Trustee
Signature
117 S. Main Street, Suite 204
Address
Lake Elsmimore, California 92530
City/State/Zip

AMC 355172

OF MINING CLAIM LOCATION

1. The name of the claim is PROSPERITY NO. 3
2. The NORTHWEST corner of the claim is 2640/720 feet in a WEST/NORTH direction to a survey monument or permanent natural object described as BRASS 30/31 QUARTER SECTION SURVEY MONUMENT
3. The type of location monument is 4" X 4" X 5' WOOD POST WHITE MARKER
The type of corner and end monuments PVC PIPE, WHITE
4. The bearing and distance between the corners of the claim are beginning at the NORTHWEST corner of the claim, 600 feet in a EAST direction to the NORTHEAST corner, then 1500 feet in a SOUTH direction to the SOUTHEAST corner, then 600 feet in a WEST direction to the SOUTHWEST corner, then 1500 feet in a NORTH direction to the point of beginning.



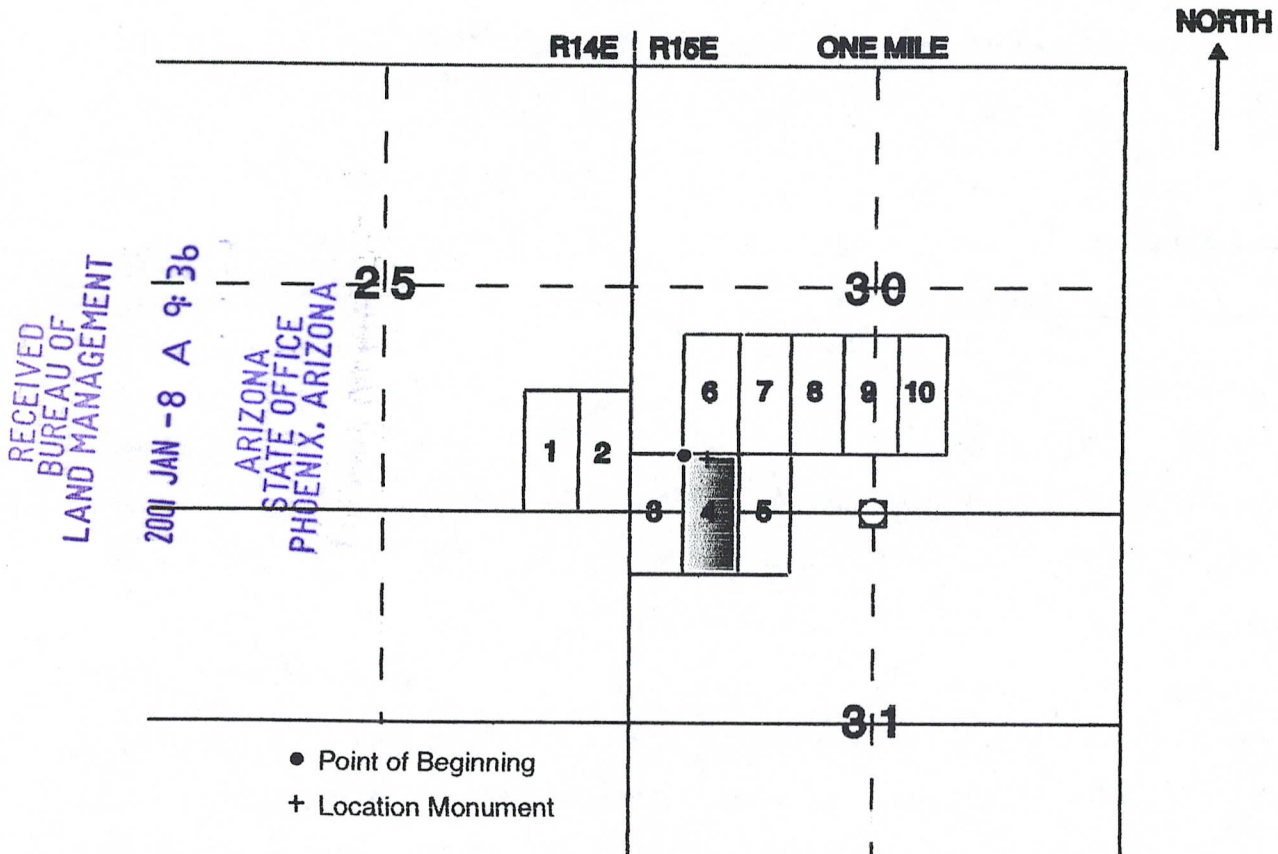
Section 30/31 Range R15E Township T3S G&SRB&M

Date 22 DECEMBER 2000

A. L. Jove
_____, Trustee
Signature

MAP OF MINING CLAIM LOCATION

1. The name of the claim is PROSPERITY NO. 4
2. The NORTHWEST corner of the claim is 2040/720 feet in a WEST/NORTH direction to a survey monument or permanent natural object described as BRASS 30/31 QUARTER SECTION SURVEY MONUMENT
3. The type of location monument is 4" X 4" X 5' WOOD POST WHITE MARKER
The type of corner and end monuments PVC PIPE, WHITE
4. The bearing and distance between the corners of the claim are beginning at the NORTHWEST corner of the claim, 600 feet in a EAST direction to the NORTHEAST corner, then 1500 feet in a SOUTH direction to the SOUTHEAST corner, then 600 feet in a WEST direction to the SOUTHWEST corner, then 1500 feet in a NORTH direction to the point of beginning.



Section 30/31 Range R15E Township T3S G&SRB&M

Date 22 DECEMBER 2000


 _____, Trustee
 Signature

When recorded, mail to:

Name: Tri-Star Excavation Co.

Address: 117 S. Main Street, Suite 204

City/State/Zip Code: Lake Elsimore, Cal. 92530

Space above for Recorder's use

NOTICE OF MINING CLAIM LOCATION

1. Location Amendment Relocation
2. Placer Lode Millsite Tunnelsite

3. The name and address of the Locator is

Tri-Star Excavation Co.

Name

117 S. Main Street, Suite 204

Address

Lake Elsimore

California

92530

City

State

Zip

4. The name of the claim is PROSPERITY NO. 5

5. The date of the location is 12-20-2000

6. The claim is 1500 feet long and 600 feet wide. The distance from the Location monument to each end of the claims is 1500 feet in a SOUTH direction and 0 feet in a NORTH direction.

7. The general course of the claim is from the NORTH to the SOUTH.

8. The location of the claim is in Section 30/31, Township T3S, Range R15E

G&SRB&M, TROY Mining District, GILA County, Arizona.

9. If amending or relocating, the previous claim name was _____

_____ recorded in Docket _____, Pages _____

_____ Mining District, _____ County, Arizona.

10. The location of the claim with reference to a natural object or permanent monument is begin at section 30/31 quarter section survey monument, THENCE 1440 feet WEST; THENCE 720 feet NORTH; being at the NW corner, the point of beginning; THENCE EAST 600 feet to NE corner; THENCE SOUTH 1500 feet to SE corner; THENCE WEST 600 feet to the SW corner; THENCE NORTH 1500 feet to the point of beginning.

Dated: December 22, 2000

A. L. Love
Signature

, Trustee

117 S. Main Street, Suite 204

Address

Lake Elsmimore, California 92530

City/State/Zip

PHOENIX, ARIZONA
STATE OFFICE
ARIZONA
DEC 23 8 51 AM '00
FUNDAMENTAL
SOPHIA
ANC 355174

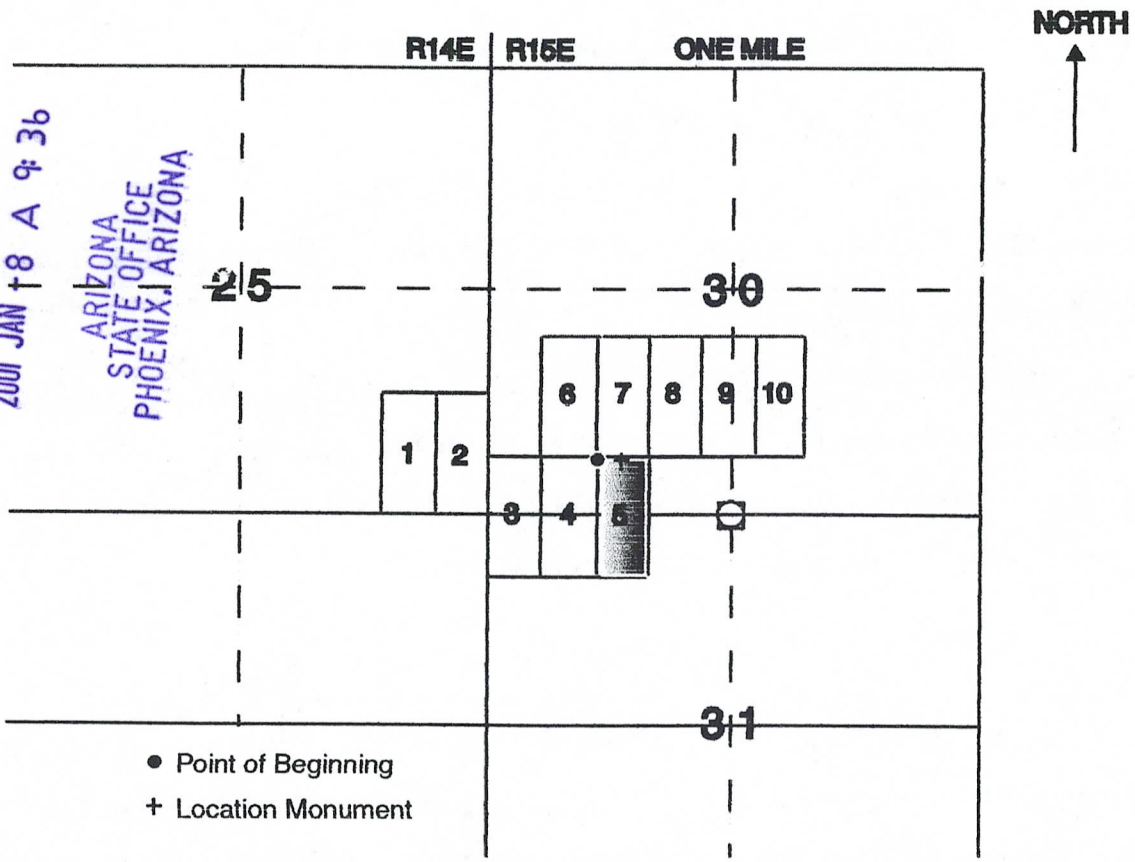
MAP OF MINING CLAIM LOCATION

1. The name of the claim is PROSPERITY NO. 5
2. The NORTHWEST corner of the claim is 1440/720 feet in a WEST/NORTH direction to a survey monument or permanent natural object described as BRASS 30/31 QUARTER SECTION SURVEY MONUMENT
3. The type of location monument is 4" X 4" X 5' WOOD POST WHITE MARKER
The type of corner and end monuments PVC PIPE, WHITE
4. The bearing and distance between the corners of the claim are beginning at the NORTHWEST corner of the claim, 600 feet in a EAST direction to the SOUTHEAST corner, then 1500 feet in a SOUTH direction to the SOUTHEAST corner, then 600 feet in a WEST direction to the SOUTHWEST corner, then 1500 feet in a NORTH direction to the point of beginning.

RECEIVED
BUREAU OF
LAND MANAGEMENT

2001 JAN 18 A 9:36

ARIZONA
STATE OFFICE
PHOENIX, ARIZONA



Section 30/31 Range R15E Township T3S G&SRB&M

Date 22 DECEMBER 2000

A. F. Love

Signature, Trustee

When recorded, mail to:

Name: Tri-Star Excavation Co.

Address: 117 S. Main Street, Suite 204

City/State/Zip Code: Lake Elsimore, Cal. 92530

Space above for Recorder's use

NOTICE OF MINING CLAIM LOCATION

1. Location Amendment Relocation
2. Placer Lode Millsite Tunnelsite

3. The name and address of the Locator is

Tri-Star Excavation Co. _____
 _____ Name
117 S. Main Street, Suite 204 _____
 _____ Address
Lake Elsimore _____ California _____ 92530 _____
 City State Zip

4. The name of the claim is PROSPERITY NO. 6

5. The date of the location is 12-20-2000

6. The claim is 1500 feet long and 600 feet wide. The distance from the Location monument to each end of the claims is 0 feet in a SOUTH direction and 1500 feet in a NORTH direction.

7. The general course of the claim is from the NORTH to the SOUTH.

8. The location of the claim is in Section 30, Township T3S, Range R15E
 G&SRB&M, TROY Mining District, GILA County, Arizona.

9. If amending or relocating, the previous claim name was _____
 _____ recorded in Docket _____, Pages _____
 _____ Mining District, _____ County, Arizona.

10. The location of the claim with reference to a natural object or permanent monument is begin at section 30/31 quarter section survey monument, THENCE 2040 feet WEST; THENCE 720feet NORTH; being at the SW corner, the point of beginning; THENCE NORTH 1500 feet to NW corner; THENCE EAST 600 feet to NE corner; THENCE SOUTH 1500 feet to the SE corner; THENCE WEST 600 feet to the point of beginning.

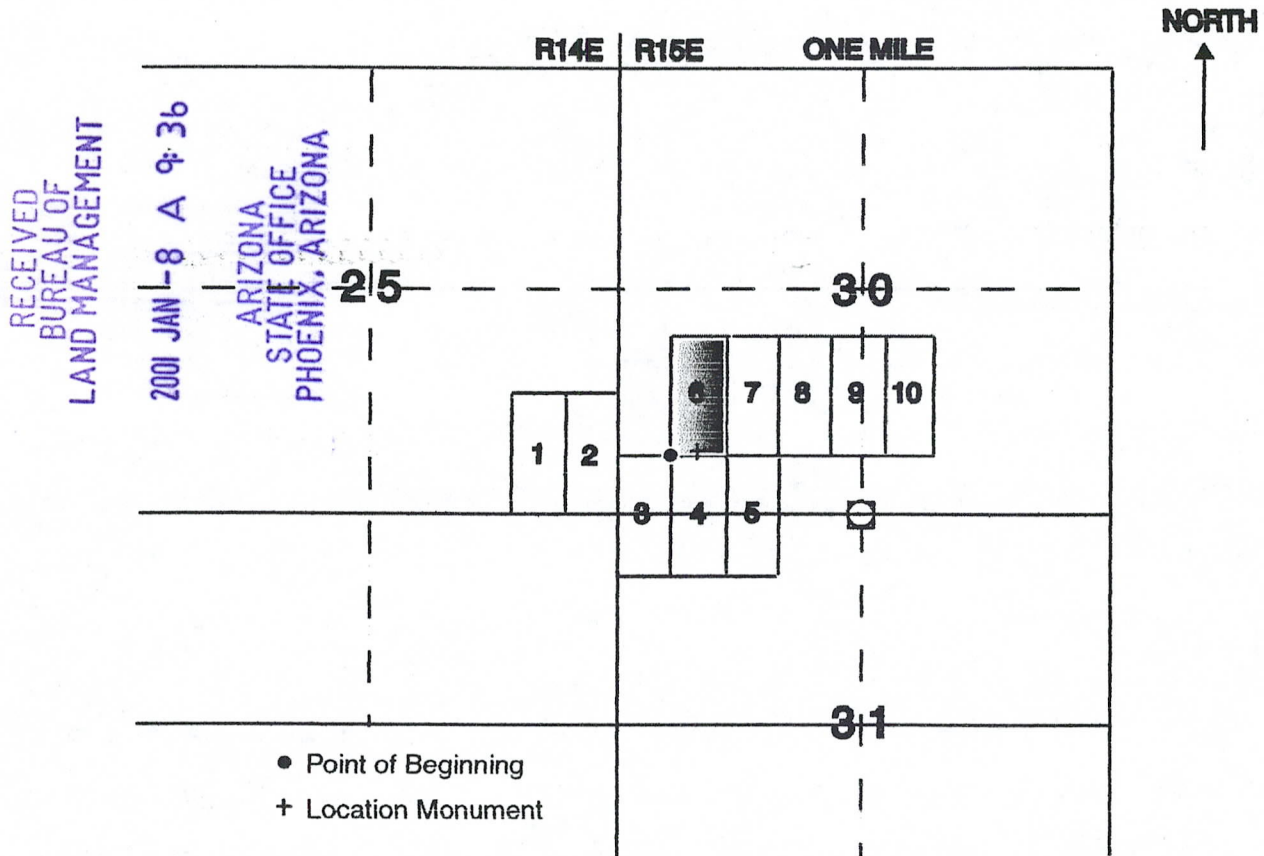
Dated: December 22, 2000

A. J. Love _____, Trustee
 Signature
117 S. Main Street, Suite 204 _____
 Address
Lake Elsmimore, California 92530 _____
 City/State/Zip

DE # A B - MAL 1005
 PHOENIX, ARIZONA
 STATE OFFICE
 ARIZONA
 COUNTY OF GILA
 TROY MINING DISTRICT
 T3S R15E
 ANC 355175

MAP OF MINING CLAIM LOCATION

1. The name of the claim is PROSPERITY NO. 6
2. The SOUTHWEST corner of the claim is 2040/720 feet in a WEST/NORTH direction to a survey monument or permanent natural object described as BRASS 30/31 QUARTER SECTION SURVEY MONUMENT
3. The type of location monument is 4" X 4" X 5' WOOD POST WHITE MARKER
The type of corner and end monuments PVC PIPE, WHITE
4. The bearing and distance between the corners of the claim are beginning at the SOUTHWEST corner of the claim, 1500 feet in a NORTH direction to the NORTHWEST corner, then 600 feet in a EAST direction to the NORTHEAST corner, then 1500 feet in a SOUTH direction to the SOUTHEAST corner, then 600 feet in a WEST direction to the point of beginning.



Section 30 Range R15E Township T3S G&SRB&M

Date 22 DECEMBER 2000


 _____, Trustee
 Signature

When recorded, mail to:

Name: Tri-Star Excavation Co.

Address: 117 S. Main Street, Suite 204

City/State/Zip Code: Lake Elsimore, Cal. 92530

Space above for Recorder's use

NOTICE OF MINING CLAIM LOCATION

1. Location Amendment Relocation
 2. Placer Lode Millsite Tunnelsite

3. The name and address of the Locator is

Tri-Star Excavation Co. Name
117 S. Main Street, Suite 204 Address
Lake Elsimore City California State 92530 Zip

4. The name of the claim is PROSPERITY NO. 7

5. The date of the location is 12-20-2000

6. The claim is 1500 feet long and 600 feet wide. The distance from the Location monument to each end of the claims is 0 feet in a SOUTH direction and 1500 feet in a NORTH direction.

7. The general course of the claim is from the NORTH to the SOUTH.

8. The location of the claim is in Section 30, Township T3S, Range R15E
 G&SRB&M, TROY Mining District, GILA County, Arizona.

9. If amending or relocating, the previous claim name was _____
 _____ recorded in Docket _____, Pages _____
 _____ Mining District, _____ County, Arizona.

10. The location of the claim with reference to a natural object or permanent monument is begin at section 30/31 quarter section survey monument, THENCE 1440 feet WEST; THENCE 720 feet NORTH; being at the SW corner, the point of beginning; THENCE NORTH 1500 feet to NW corner; THENCE EAST 600 feet to NE corner; THENCE SOUTH 1500 feet to the SE corner; THENCE WEST 600 feet to the point of beginning.

Dated: December 22, 2000

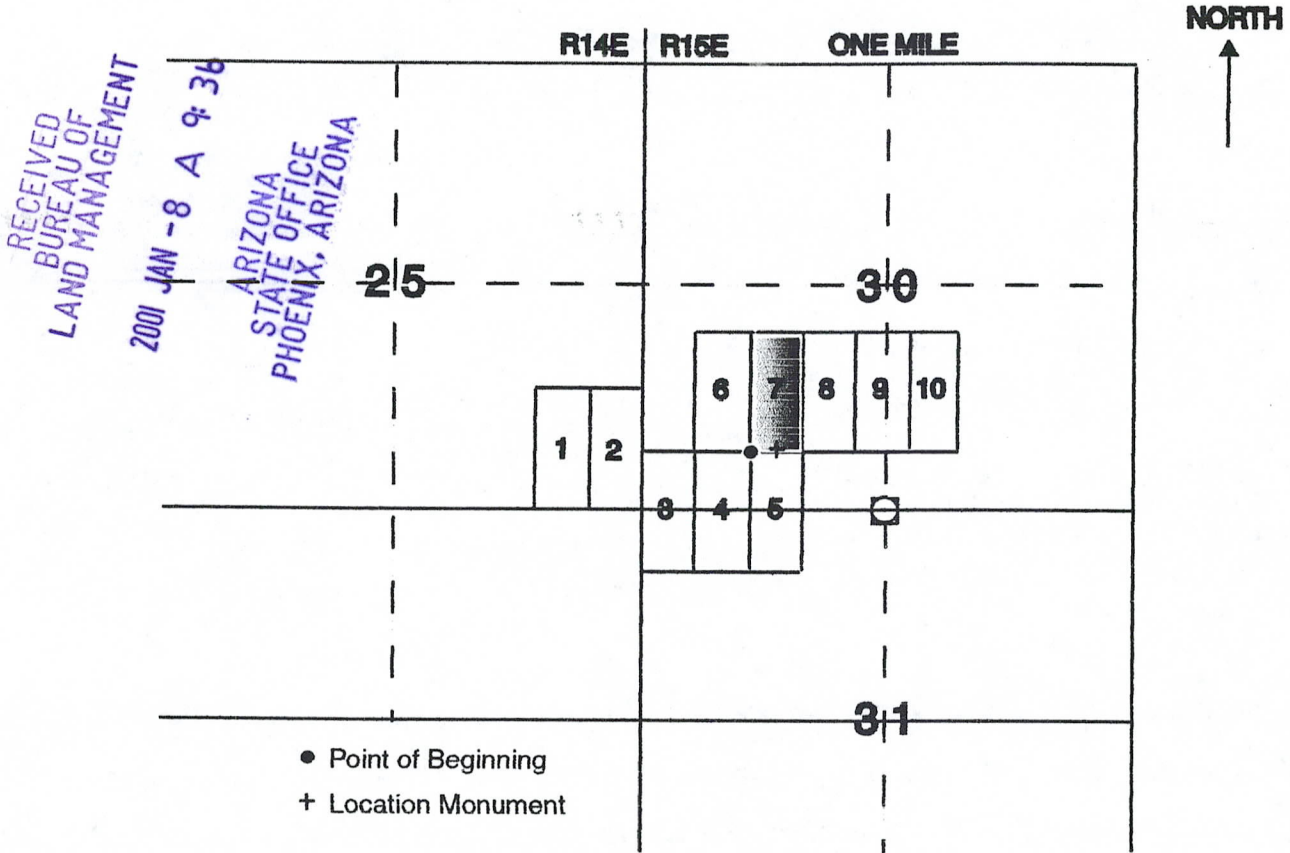
A. J. Love Signature, Trustee
117 S. Main Street, Suite 204 Address
Lake Elsimore, California 92530 City/State/Zip

PHOENIX, ARIZONA
 STATE OFFICE
 DEPT. OF REVENUE
 8 JAN 10 2001
 TITL

ANE 355176


MAP OF MINING CLAIM LOCATION

1. The name of the claim is PROSPERITY NO. 7
2. The SOUTHWEST corner of the claim is 1440/720 feet in a WEST/NORTH direction to a survey monument or permanent natural object described as BRASS 30/31 QUARTER SECTION SURVEY MONUMENT
3. The type of location monument is 4" X 4" X 5' WOOD POST WHITE MARKER
The type of corner and end monuments PVC PIPE, WHITE
4. The bearing and distance between the corners of the claim are beginning at the SOUTHWEST corner of the claim, 1500 feet in a NORTH direction to the NORTHWEST corner, then 600 feet in a EAST direction to the NORTHEAST corner, then 1500 feet in a SOUTH direction to the SOUTHEAST corner, then 600 feet in a WEST direction to the point of beginning.



Section 30 Range R15E Township T3S G&SRB&M

Date 22 DECEMBER 2000


 _____, Trustee
 Signature

When recorded, mail to:

Name: Tri-Star Excavation Co.

Address: 117 S. Main Street, Suite 204

City/State/Zip Code: Lake Elsimore, Cal. 92530

Space above for Recorder's use

NOTICE OF MINING CLAIM LOCATION

1. Location Amendment Relocation
2. Placer Lode Millsite Tunnelsite

3. The name and address of the Locator is

Tri-Star Excavation Co.

Name

117 S. Main Street, Suite 204

Address

Lake Elsimore

California

92530

City

State

Zip

4. The name of the claim is PROSPERITY NO. 8

5. The date of the location is 12-20-2000

6. The claim is 1500 feet long and 600 feet wide. The distance from the Location monument to each end of the claims is 0 feet in a SOUTH direction and 1500 feet in a NORTH direction.

7. The general course of the claim is from the NORTH to the SOUTH.

8. The location of the claim is in Section 30, Township T3S, Range R15E
G&SRB&M, TROY Mining District, GILA County, Arizona.

9. If amending or relocating, the previous claim name was _____
_____ recorded in Docket _____, Pages _____
_____ Mining District, _____ County, Arizona.

10. The location of the claim with reference to a natural object or permanent monument is begin at section 30/31 quarter section survey monument, THENCE 840 feet WEST; THENCE 720 feet NORTH; being at the SW corner, the point of beginning; THENCE NORTH 1500 feet to NW corner; THENCE EAST 600 feet to NE corner; THENCE SOUTH 1500 FEET to the SE corner; THENCE WEST 600 feet to the point of beginning.

Dated: December 22, 2000

A. J. Love

Signature

, Trustee

117 S. Main Street, Suite 204

Address

Lake Elsimore, California 92530

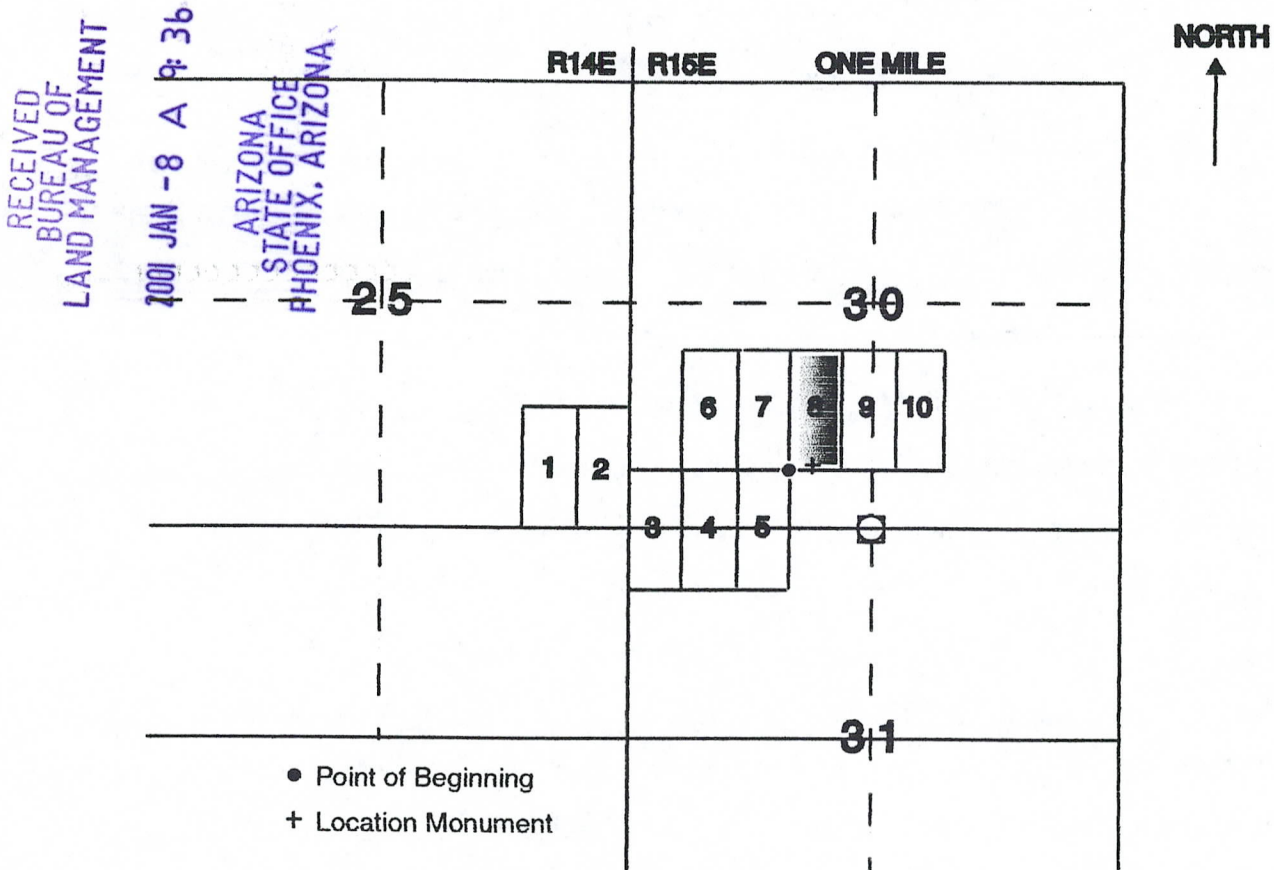
City/State/Zip

PHOENIX, ARIZONA
PRIVATE OFFICE
AMOSTIA
500 P A - 8 - 1000
500 P A - 8 - 30
LAND MANAGEMENT
LOVEY TRUST

ANC 355177

MAP OF MINING CLAIM LOCATION

1. The name of the claim is PROSPERITY NO. 8
2. The SOUTHWEST corner of the claim is 840/720 feet in a WEST/NORTH direction to a survey monument or permanent natural object described as BRASS 30/31 QUARTER SECTION SURVEY MONUMENT
3. The type of location monument is 4" X 4" X 5' WOOD POST WHITE MARKER
The type of corner and end monuments PVC PIPE, WHITE
4. The bearing and distance between the corners of the claim are beginning at the SOUTHWEST corner of the claim, 1500 feet in a NORTH direction to the NORTHWEST corner, then 600 feet in a EAST direction to the NORTHEAST corner, then 1500 feet in a SOUTH direction to the SOUTHEAST corner, then 600 feet in a WEST direction to the point of beginning.



Section 30 Range R15E Township T3S G&SRB&M
 Date 22 DECEMBER 2000


 _____, Trustee
 Signature

When recorded, mail to:

Name: Tri-Star Excavation Co.

Address: 117 S. Main Street, Suite 204

City/State/Zip Code: Lake Elsimore, Cal. 92530

Space above for Recorder's use

NOTICE OF MINING CLAIM LOCATION

1. Location Amendment Relocation
 2. Placer Lode Millsite Tunnelsite

3. The name and address of the Locator is

Tri-Star Excavation Co.

| | | | |
|--------------------------------------|-------------------|--------------|----------------|
| <u>117 S. Main Street, Suite 204</u> | | | Name |
| <u>Lake Elsimore</u> | | | Address |
| City | <u>California</u> | <u>92530</u> | State Zip |

4. The name of the claim is PROSPERITY NO. 9

5. The date of the location is 12-20-2000

6. The claim is 1500 feet long and 600 feet wide. The distance from the Location monument to each end of the claims is 0 feet in a SOUTH direction and 1500 feet in a NORTH direction.

7. The general course of the claim is from the NORTH to the SOUTH.

8. The location of the claim is in Section 30, Township T3S, Range R15E G&SRB&M, TROY Mining District, GILA County, Arizona.

9. If amending or relocating, the previous claim name was _____ recorded in Docket _____, Pages _____ Mining District, _____ County, Arizona.

10. The location of the claim with reference to a natural object or permanent monument is begin at section 30/31 quarter section survey monument, THENCE 240 feet WEST; THENCE 720 feet NORTH; being at the SW corner, the point of beginning; THENCE NORTH 1500 feet to NW corner; THENCE EAST 600 feet to NE corner; THENCE SOUTH 1500 feet to the SE corner; THENCE WEST 600 feet to the point of beginning.

Dated: December 22, 2000

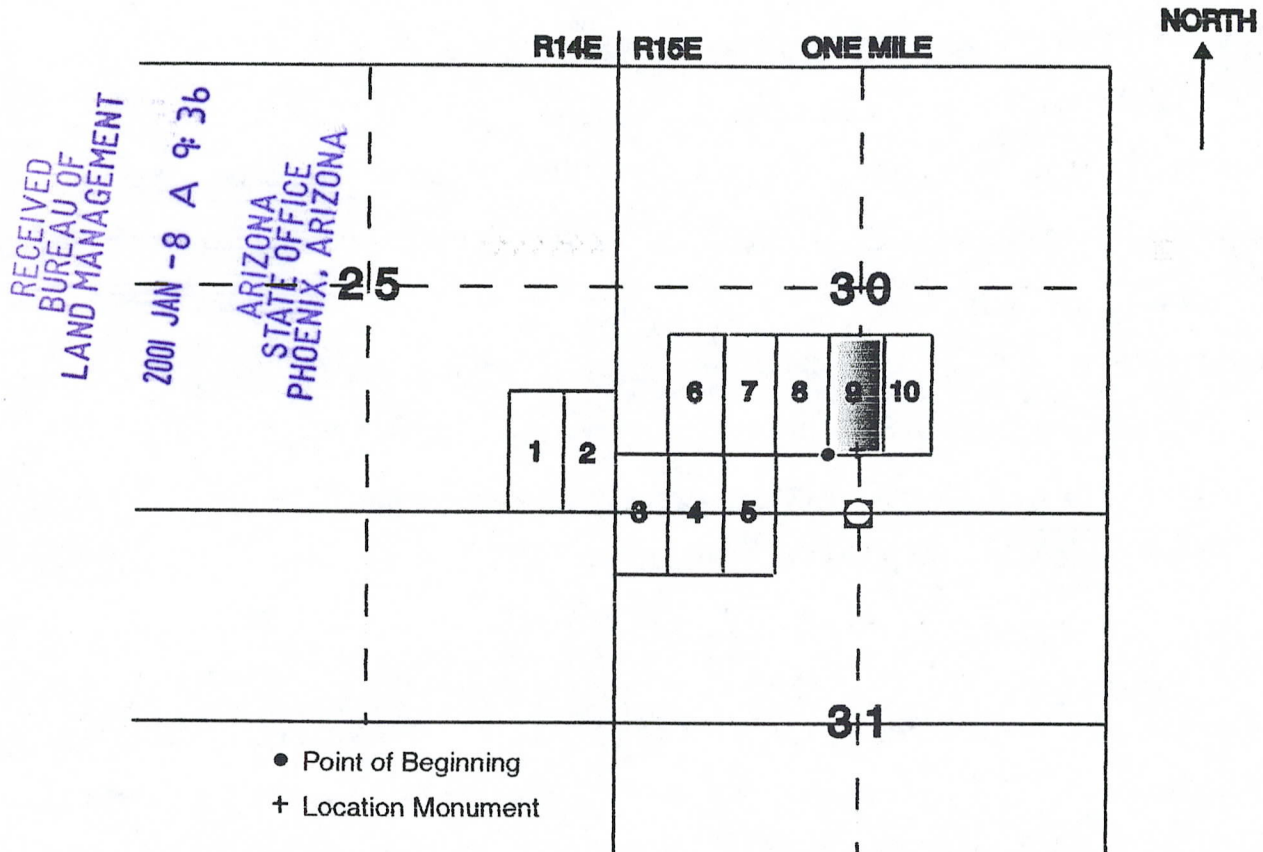
A. L. Jove, Trustee
 Signature
117 S. Main Street, Suite 204
 Address
Lake Elsimore, California 92530
 City/State/Zip

ARIZONA STATE OFFICE
 PHOENIX, ARIZONA
 500 W. W. 8 - VAL 1005
 3P
 EVIDENCE
 DEPOSITED

AMC 355178

MAP OF MINING CLAIM LOCATION

- The name of the claim is PROSPERITY NO. 9
- The SOUTHWEST corner of the claim is 240/720 feet in a WEST/NORTH direction to a survey monument or permanent natural object described as BRASS 30/31 QUARTER SECTION SURVEY MONUMENT
- The type of location monument is 4" X 4" X 5' WOOD POST WHITE MARKER
The type of corner and end monuments PVC PIPE, WHITE
- The bearing and distance between the corners of the claim are beginning at the SOUTHWEST corner of the claim, 1500 feet in a NORTH direction to the NORTHWEST corner, then 600 feet in a EAST direction to the NORTHEAST corner, then 1500 feet in a SOUTH direction to the SOUTHEAST corner, then 600 feet in a WEST direction to the point of beginning.



Section 30 Range R15E Township T3S G&SRB&M

Date 22 DECEMBER 2000

A. L. Love, Trustee
Signature

When recorded, mail to:

Name: Tri-Star Excavation Co.

Address: 117 S. Main Street, Suite 204

City/State/Zip Code: Lake Elsimore, Cal. 92530

Space above for Recorder's use

NOTICE OF MINING CLAIM LOCATION

1. Location Amendment Relocation
2. Placer Lode Millsite Tunnelsite

3. The name and address of the Locator is

Tri-Star Excavation Co.

| | | | |
|--------------------------------------|-------------------|--------------|---------|
| <u>117 S. Main Street, Suite 204</u> | | | Name |
| <u>Lake Elsimore</u> | | | Address |
| City | State | Zip | |
| | <u>California</u> | <u>92530</u> | |

4. The name of the claim is PROSPERITY NO. 10

5. The date of the location is 12-20-2000

6. The claim is 1500 feet long and 600 feet wide. The distance from the Location monument to each end of the claims is 0 feet in a SOUTH direction and 1500 feet in a NORTH direction.

7. The general course of the claim is from the NORTH to the SOUTH

8. The location of the claim is in Section 30, Township T3S, Range R15E

G&SRB&M, TROY Mining District, GILA County, Arizona.

9. If amending or relocating, the previous claim name was _____

_____ recorded in Docket _____, Pages _____

_____ Mining District, _____ County, Arizona.

10. The location of the claim with reference to a natural object or permanent monument is begin at section 30/31 quarter section survey monument, THENCE 360 feet EAST; THENCE 720 feet NORTH; being at the SW corner, the point of beginning; THENCE NORTH 1500 feet to NW corner; THENCE EAST 600 feet to NE corner; THENCE SOUTH 1500 feet to the SE corner; THENCE WEST 600 feet to the point of beginning.

Dated: December 22, 2000

A. L. Love , Trustee
Signature

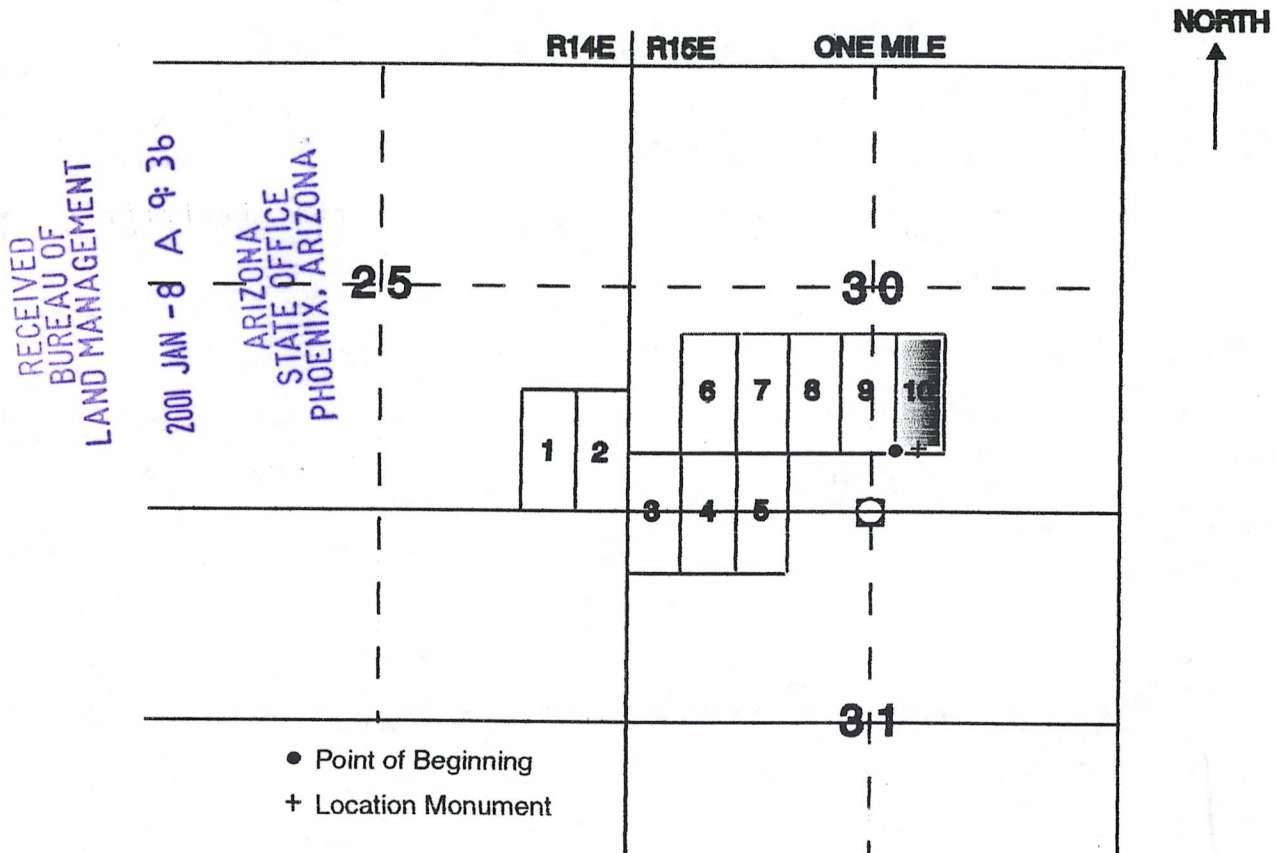
117 S. Main Street, Suite 204
Address

Lake Elsimore, California 92530
City/State/Zip

REC'D BY STATE CLERK
 COUNTY OF GILA
 JAN 10 8 10 AM '01
 FILED IN
 AMC 355179

MAP OF MINING CLAIM LOCATION

1. The name of the claim is PROSPERITY NO. 10
2. The SOUTHWEST corner of the claim is 360/720 feet in a WEST/NORTH direction to a survey monument or permanent natural object described as BRASS 30/31 QUARTER SECTION SURVEY MONUMENT
3. The type of location monument is 4" X 4" X 5' WOOD POST WHITE MARKER
The type of corner and end monuments PVC PIPE, WHITE
4. The bearing and distance between the corners of the claim are beginning at the SOUTHWEST corner of the claim, 1500 feet in a NORTH direction to the NORTHWEST corner, then 600 feet in a EAST direction to the NORTHEAST corner, then 1500 feet in a SOUTH direction to the SOUTHEAST corner, then 600 feet in a WEST direction to the point of beginning.



Section 30 Range R15E Township T3S G&SRB&M

Date 22 DECEMBER 2000

A. L. Love, Trustee
Signature

RUN TIME: 12:21

**DEPARTMENT OF INTERIOR
BUREAU OF LAND MANAGEMENT**

RUN DATE: 01/12/01

Input Parameters for Geographic Report with Land

Admin State: AZ

Geographic State: AZ

**Case Disposition: AUTHORIZED,CANCELLED,CLOSED,EXPIRED,No
Match,PENDING,REJECTED,RELINQUISHED,VOID,WITHDRAWN**

Case Type:

Commodity Code:

Pending Action:

MTR:

MTRS: 14 0030S 0140E 025,14 0030S 0150E 030,14 0030S 0150E 031

Total Rows Returned: 5

**NO WARRANTY IS MADE BY BLM
FOR USE OF THE DATA FOR
PURPOSES NOT INTENDED BY
BLM**

Run Date: 01/12/2001
RUN TIME:12:21
STATE: AZ

UNITED STATES DEPARTMENT OF INTERIOR
BUREAU OF LAND MANAGEMENT
GEOGRAPHIC REPORT WITH LAND
Sorted by Serial Number

Serial Number: AZA 018836

Total Case Acres: 1.000

| <u>CASETYPE</u> | <u>CASE DISP</u> | <u>MER</u> | <u>TWP</u> | <u>RNG</u> | <u>SECT</u> | <u>SUR TYP</u> | <u>SUR NR</u> | <u>SUF</u> | <u>SUBDIVISION</u> | <u>ACT PEND</u> |
|-----------------|------------------|------------|------------|------------|-------------|----------------|---------------|------------|--------------------|-----------------|
| 287001 | AUTHORIZED | 14 | 0030S | 0150E | 030 | B | | 1 | E2NENE; | |

Serial Number: AZA 023623

Total Case Acres: 1.000

| <u>CASETYPE</u> | <u>CASE DISP</u> | <u>MER</u> | <u>TWP</u> | <u>RNG</u> | <u>SECT</u> | <u>SUR TYP</u> | <u>SUR NR</u> | <u>SUF</u> | <u>SUBDIVISION</u> | <u>ACT PEND</u> |
|-----------------|------------------|------------|------------|------------|-------------|----------------|---------------|------------|--------------------|-----------------|
| 380913 | AUTHORIZED | 14 | 0030S | 0150E | 031 | | 1 | 1 | W2; | |

Serial Number: AZA 027165

Total Case Acres: 1.000

| <u>CASETYPE</u> | <u>CASE DISP</u> | <u>MER</u> | <u>TWP</u> | <u>RNG</u> | <u>SECT</u> | <u>SUR TYP</u> | <u>SUR NR</u> | <u>SUF</u> | <u>SUBDIVISION</u> | <u>ACT PEND</u> |
|-----------------|------------------|------------|------------|------------|-------------|----------------|---------------|------------|--------------------|-----------------|
| 380913 | AUTHORIZED | 14 | 0030S | 0140E | 025 | | 1 | 1 | PART OF S2S2SE; | Y |

Serial Number: AZA 029029

Total Case Acres: 1.500

| <u>CASETYPE</u> | <u>CASE DISP</u> | <u>MER</u> | <u>TWP</u> | <u>RNG</u> | <u>SECT</u> | <u>SUR TYP</u> | <u>SUR NR</u> | <u>SUF</u> | <u>SUBDIVISION</u> | <u>ACT PEND</u> |
|-----------------|------------------|------------|------------|------------|-------------|----------------|---------------|------------|--------------------|-----------------|
| 380913 | AUTHORIZED | 14 | 0030S | 0150E | 031 | | 1 | 1 | NE; | |

2

RUN TIME: 10:07

**DEPARTMENT OF INTERIOR
BUREAU OF LAND MANAGEMENT**

RUN DATE: 01/16/01

Input Parameters for Geographic Report with Land

Admin State: AZ

Geographic State: AZ

**Case Disposition: AUTHORIZED,CANCELLED,CLOSED,EXPIRED,No
Match,PENDING,REJECTED,RELINQUISHED,VOID,WITHDRAWN**

Case Type:

Commodity Code:

Pending Action:

MTR:

MTRS: 14 0030S 0140E 025

Total Rows Returned: 2

**NO WARRANTY IS MADE BY BLM
FOR USE OF THE DATA FOR
PURPOSES NOT INTENDED BY
BLM**

Run Date: 01/16/2001
RUN TIME:10:07
STATE: AZ

UNITED STATES DEPARTMENT OF INTERIOR
BUREAU OF LAND MANAGEMENT
GEOGRAPHIC REPORT WITH LAND
Sorted by Serial Number

Page: 1

Serial Number: AZA 027165

Total Case Acres: 1.000

| <u>CASETYPE</u> | <u>CASE DISP</u> | <u>MER</u> | <u>TWP</u> | <u>RNG</u> | <u>SECT</u> | <u>SUR TYP</u> | <u>SUR NR</u> | <u>SUF</u> | <u>SUBDIVISION</u> | <u>ACT PEND</u> |
|-----------------|------------------|------------|------------|------------|-------------|----------------|---------------|------------|--------------------|-----------------|
| 380913 | AUTHORIZED | 14 | 0030S | 0140E | 025 | 1 | | 1 | PART OF S2S2SE; | Y |

RUN TIME: 10:07

**DEPARTMENT OF INTERIOR
BUREAU OF LAND MANAGEMENT**

RUN DATE: 01/16/01

Input Parameters for Geographic Report with Land

Admin State: AZ

Geographic State: AZ

**Case Disposition: AUTHORIZED,CANCELLED,CLOSED,EXPIRED,No
Match,PENDING,REJECTED,RELINQUISHED,VOID,WITHDRAWN**

Case Type:

Commodity Code:

Pending Action:

MTR:

MTRS: 14 0030S 0150E 030,14 0030S 0150E 031

Total Rows Returned: 3

**NO WARRANTY IS MADE BY BLM
FOR USE OF THE DATA FOR
PURPOSES NOT INTENDED BY
BLM**

Run Date: 01/16/2001
RUN TIME:10:07
STATE: AZ

UNITED STATES DEPARTMENT OF INTERIOR
BUREAU OF LAND MANAGEMENT
GEOGRAPHIC REPORT WITH LAND
Sorted by Serial Number

Serial Number: AZA 018836

Total Case Acres: 1.000

| <u>CASETYPE</u> | <u>CASE DISP</u> | <u>MER</u> | <u>TWP</u> | <u>RNG</u> | <u>SECT</u> | <u>SUR TYP</u> | <u>SUR NR</u> | <u>SUF</u> | <u>SUBDIVISION</u> | <u>ACT PEND</u> |
|-----------------|------------------|------------|------------|------------|-------------|----------------|---------------|------------|--------------------|-----------------|
| 287001 | AUTHORIZED | 14 | 0030S | 0150E | 030 | B | | 1 | E2NENE; | |

Serial Number: AZA 023623

Total Case Acres: 1.000

| <u>CASETYPE</u> | <u>CASE DISP</u> | <u>MER</u> | <u>TWP</u> | <u>RNG</u> | <u>SECT</u> | <u>SUR TYP</u> | <u>SUR NR</u> | <u>SUF</u> | <u>SUBDIVISION</u> | <u>ACT PEND</u> |
|-----------------|------------------|------------|------------|------------|-------------|----------------|---------------|------------|--------------------|-----------------|
| 380913 | AUTHORIZED | 14 | 0030S | 0150E | 031 | 1 | | 1 | W2; | |

Serial Number: AZA 029029

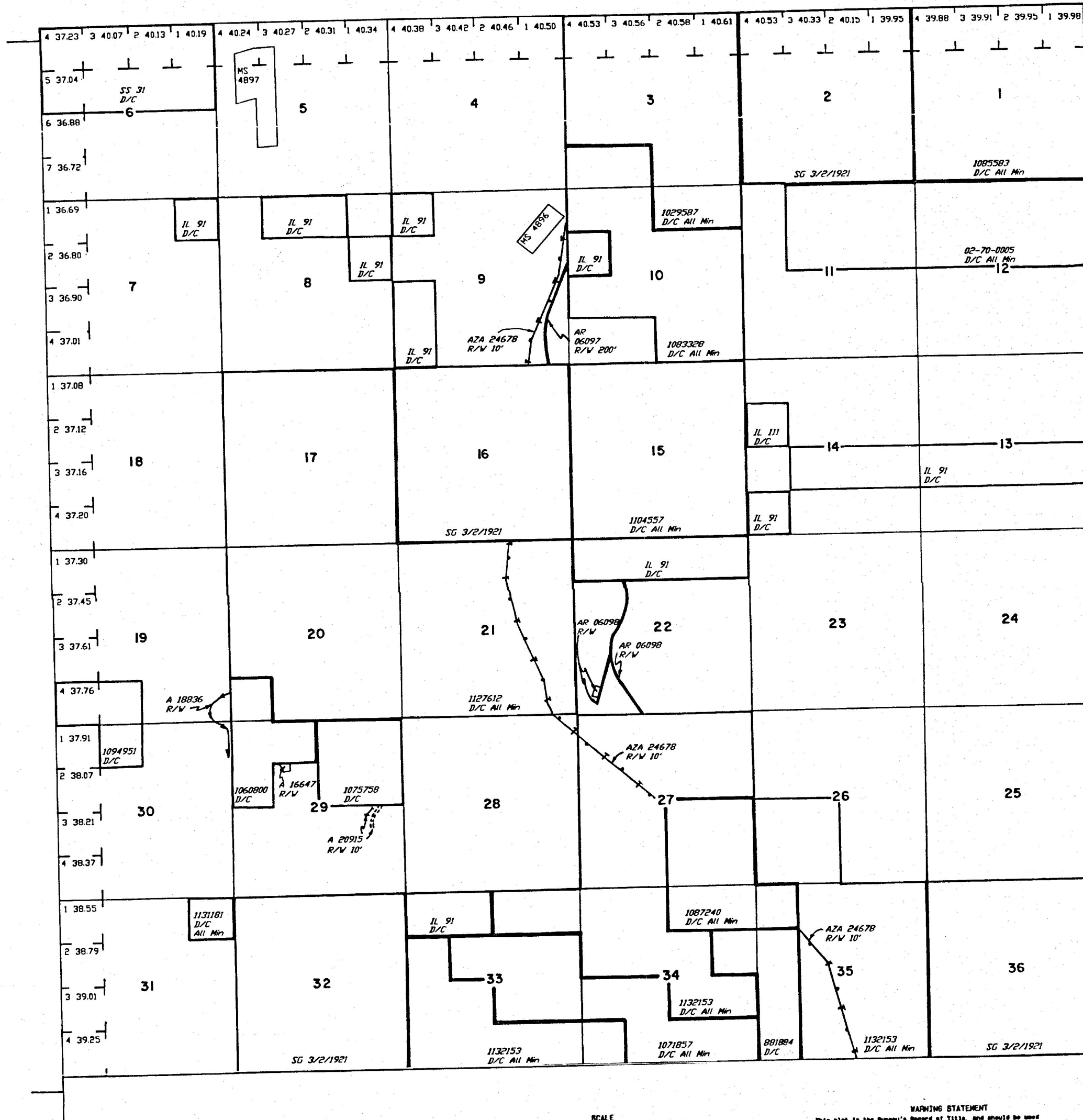
Total Case Acres: 1.500

| <u>CASETYPE</u> | <u>CASE DISP</u> | <u>MER</u> | <u>TWP</u> | <u>RNG</u> | <u>SECT</u> | <u>SUR TYP</u> | <u>SUR NR</u> | <u>SUF</u> | <u>SUBDIVISION</u> | <u>ACT PEND</u> |
|-----------------|------------------|------------|------------|------------|-------------|----------------|---------------|------------|--------------------|-----------------|
| 380913 | AUTHORIZED | 14 | 0030S | 0150E | 031 | 1 | | 1 | NE; | |

TOWNSHIP 3 SOUTH RANGE 15 EAST OF THE GILA AND SALT RIVER MERIDIAN, ARIZONA

GILA COUNTY

STATUS OF PUBLIC DOMAIN
LAND AND MINERAL TITLES



| INDEX TO SEGREGATED TRACTS | | | | |
|----------------------------|-----------------|---|---|-------------|
| REBURY | ORIGINAL SURVEY | | | |
| | TRACT NO | T | R | SUBDIVISION |
| | | | | |
| | | | | |
| | | | | |
| | | | | |
| | | | | |
| | | | | |
| | | | | |
| | | | | |
| | | | | |
| | | | | |

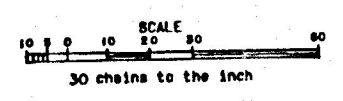
FOR ORDERS EFFECTING DISPOSAL OR USE OF
UNIDENTIFIED LANDS WITHDRAWN FOR CLASSIFICATION,
MINERALS, WATER AND/OR OTHER PUBLIC PURPOSES,
REFER TO INDEX OF MISCELLANEOUS DOCUMENTS.

DIST. NO. 2

RECEIVED
LAND STATE OFFICE
TULSA, OKLA
JUN 12 PM : 22
MERRILL, ARIZONA

| CURRENT TO | BY |
|------------|----|
| 11/16/1998 | JB |
| | |
| | |
| | |
| | |
| | |
| | |
| | |
| | |
| | |

Lat. 33°07'07" N
Long. 110°45'04" W



WARNING STATEMENT
This plot is the Bureau's Record of Title, and should be used only as a graphic display of the township survey data. Records herein do not reflect title changes which may have been effected by lateral movements of rivers or other bodies of water. Refer to the original surveys for official survey information.



